

## UNITARY PLAN UPDATE REQUEST MEMORANDUM

**TO** Celia Davison, Manager, Central South, Plans and Places

**FROM** Katrina David, Principal Planner, Central South, Plans and Places





**DATE** 27 August 2020

**SUBJECT** **Partial removal of Designations in accordance with s182 of the Resource Management Act 1991 in the Auckland Unitary Plan (AUP) Operative in part (15 November 2016).**



This memorandum requests an update to Auckland Unitary Plan Operative in part

<b>Reason for update:</b> A decision has been made to confirm a partial removal of Designations 6706 and 6714 under Section 182 of the Resource Management Act.	
<b>Chapter</b>	Chapter K Designations
<b>Section</b>	Chapter K – New Zealand Transport Agency
<b>Designation only</b>	
<b>Designation #</b>	Designation 6706 State Highway 1 – Takanini to Drury  Designation 6714 State Highway 1 – Manukau City Centre to Takanini
<b>Locations:</b>	Designation 6706 – State Highway 1 from north of Takanini interchange to south of Quarry Road, Drury. Site addresses contained in Attachment 1 (71 properties)  Designation 6714 – State Highway 1 from north of Highbrook Drive, Otara to south of Great South Road, Takanini. Site addresses contained in Attachment 1 (18 properties)
<b>Lapse Date</b>	Given effect to (i.e. no lapse date)
<b>Purpose</b>	Designation 6706 - Motorway purposes Auckland - Hamilton.  Designation 6714 - Southern Motorway (State Highway 1)
<b>Changes to text (shown in underline and strikethrough)</b>	No changes to text
<b>Changes to diagrams</b>	No changes to diagrams
<b>Changes to spatial data</b>	Refer to Section 182 Report, dated 26 August 2020 (Attachment 1).  Amend Designation Overlay in GIS Viewer to partially remove Designations 6706 and 6714 from properties shown in Attachment and in accordance with revised designation boundaries shapefiles provided by Waka Kotahi.
<b>Attachments</b>	Attachment 1: Section 182 Report  Attachment 2: Updated GIS Viewer

<b>Prepared by:</b> Katrina David Principal Planner	<b>Maps prepared by:</b> Shelley Glassey Geospatial Analyst
<b>Signature:</b> 	<b>Signature:</b> 
<b>Reviewed by:</b> Katrina David Principal Planner	<b>Signed off by:</b> Celia Davison Manager Planning – Central South
<b>Signature:</b> 	<b>Signature:</b> 

## Attachment 1: Section 182 Report

**PARTIAL REMOVAL OF A DESIGNATION UNDER  
SECTION 182 OF THE RESOURCE MANAGEMENT  
ACT 1991**



**To:** Craig Cairncross – Team Leader, Planning Central and South

**From:** Katrina David – Principal Planner

**Date:** 17 August 2020

**Subject:**

Partial removal of Designation 6706 State Highway 1 – Takanini to Drury and Designation 6714 State Highway 1 – Manukau City Centre to Takanini, in the Auckland Unitary Plan (Operative in Part)

**Summary**

Auckland Council has received a request from Waka Kotahi NZ Transport Agency (**Waka Kotahi**) under section 182 of the Resource Management Act 1991 (**RMA**), to remove in part two designations in the Auckland Unitary Plan (Operative in Part) (**AUP**). These designations are:

- Designation 6706 State Highway 1 – Takanini to Drury (remove from 71 properties)
- Designation 6714 State Highway 1 – Manukau City Centre to Takanini (remove from 18 properties)

This section 182 request is dated 3 August 2020. The section 182 request is included in **Attachment A**.

A section 182(1) request is required to uplift the existing designation in part from land which is no longer required for the purpose of the designation by NZTA.

Auckland Council, as the territorial authority, is required to amend its district plan, without using the process in Schedule 1, as soon as reasonably practicable after receiving a section 182 request unless it considers that the effect of the removal of part of the designation on the remaining designation is more than minor.

It is recommended that the partial removal be accepted.

**Recommendation**

1. That the section 182 request from Waka Kotahi for the partial removal of Designations 6706 and 6714, from 89 properties, in the Auckland Unitary Plan be **accepted** for the following reasons:

- The extent of Designation 6706 that applies to the properties listed in Attachment B, is no longer required in respect of Waka Kotahi's current or future motorway requirements for State Highway 1 (Takanini to Drury); and



- The extent of Designation 6714 that applies to the properties listed in Attachment C, is no longer required in respect of Waka Kotahi's current or future motorway requirements for State Highway 1 (Manukau City Centre to Takanini).
  - The effects of the partial removal of the designations will not be more than minor.
2. That Designations 6706 and 6714 be partially removed from the 89 properties as listed in Attachments B and C, and as shown in Attachment D, as soon as reasonably practicable, in the Designation Overlay in the Auckland Unitary Plan (Operative in Part) GIS Viewer.

## 1.0 DESCRIPTION

### 1.1 References

<b>Designation numbers:</b>	Designation 6706 State Highway 1 – Takanini to Drury Designation 6714 State Highway 1 – Manukau City Centre to Takanini
<b>Lodgement date:</b>	3 August 2020
<b>Requiring authority:</b>	Waka Kotahi NZ Transport Agency
<b>Reporting officer:</b>	Katrina David
<b>Site addresses:</b>	Designation 6706 – State Highway 1 from north of Takanini interchange to south of Quarry Road, Drury. Site addresses contained in Attachment B.  Designation 6714 – State Highway 1 from north of Highbrook Drive, Otara to south of Great South Road, Takanini. Site addresses contained in Attachment C.
<b>AUP Zoning:</b>	Designation 6706: Residential – Mixed Housing Suburban or Residential – Mixed Housing Urban.

	Designation 6714: Residential – Mixed Housing Suburban or Open Space – Informal Recreation.
--	---

## 2.0 BACKGROUND

### 2.1 Details of designation

Designation 6706 State Highway 1 applies to multiple properties from north of Takanini interchange to south of Quarry Road, Drury. The purpose of this designation is for motorway purposes Auckland – Hamilton. The lapse date is when “given effect to” (i.e. no lapse date) and there are no conditions listed for this designation. This designation is a rollover of Designation 201 from Auckland Council District Plan (Papakura Section) 1999.

Designation 6714 State Highway 1 applies to multiple properties from north of Highbrook Drive, Otara to south of Great South Road, Takanini. The purpose of this designation is for the Southern Motorway (State Highway 1). The lapse date is when “given effect to” (i.e. no lapse date). This designation is a rollover of Designation 186 from Auckland Council District Plan (Manukau Section) 2002.

Condition 3 of Designation 6714 states:

As soon as practicable following completion of the Southern Corridor Improvements (the Project), the Requiring Authority shall give notice in accordance with 182 of the RMA to Manager Regional and Local Planning, Auckland Council, for the removal of those parts of the designation that are not required for the long term operation, maintenance and mitigation of effects of the Project.

### 2.2 Land affected by removal

Waka Kotahi has provided a list of properties where Designation 6706 is no longer required for their work programme for State Highway 1 (refer to Attachment B). This list consists of 71 properties.<sup>1</sup> These properties are either zoned Residential – Mixed Housing Suburban or Residential – Mixed Housing Urban. The designation currently applies to a part of each of these properties.

Waka Kotahi has provided a list of properties where Designation 6714 is no longer required for their work programme for State Highway 1 (refer to Attachment C). This list consists of 18 properties. Two of these properties are zoned Open Space – Informal Recreation and the designation currently applies to the entirety of the sites. The remaining properties are zoned Residential – Mixed Housing Suburban and the designation currently applies to part of each site.

---

<sup>1</sup> Note: initial section 182 request from Waka Kotahi requested that the designations be removed from a total of 93 properties. However, the list of properties supplied included some properties that the designations did not currently apply to in the AUP. Waka Kotahi provided an updated list which contained 89 properties.

Waka Kotahi has provided a series of site plans showing the extent of Designations 6706 and 6714 that is requested to be removed (refer to Attachment D). They have also provided individual maps of these sites (refer to Attachment D).

All other properties not identified by the section 182 request would remain within the extent of the designations.

### **2.3 Consultation**

Waka Kotahi has advised that the owners of the properties where the designation is requested to be removed have been contacted and informed of the section 182 request. These properties are listed in Attachments B and C.

### **2.4 Delegated authority to consider alterations to designations**

The Team Leader – Planning Central and South (Plans and Places Tier 5) has delegated authority, in accordance with Schedule 2A of the Auckland Council Delegations: Chief Executive Officer (updated February 2017), to exercise the Council's functions, powers, duties and discretions under the Resource Management Act 1991 in relation to Section 182 to approve a removal of a designation.

The section 182 request to remove the designation can therefore be considered by the Team Leader – Central and South and can be accepted or declined.

### **2.5 Relevant Statutory Provisions**

Section 182 of the RMA allows a requiring authority to remove a designation or part of a designation if it no longer considers it be necessary. This section also applies to a notice by a territorial authority, to withdraw its own designation or part of a designation within its own district.

Section 182(2) states that as soon as reasonably practicable the territorial authority shall, without using the process in Schedule 1, amend its district plan accordingly. If the territorial authority considers that the effect of the removal of part of a designation on the remaining designation is more than minor, it may, within 20 working days of receipt of a section 182 notice, decline to remove that part of the designation.

It is considered that Waka Kotahi has provided sufficient justification for the partial removal of Designations 6706 and 6714 for the following reasons:

- The extent of the designations that apply to the properties identified in Attachments B and C and shown in Attachment D are no longer required in respect of Waka Kotahi's current and future requirements for State Highway 1; and
- The effects of the partial removal will not be more than minor.

### 3.0 RECOMMENDATION

That pursuant to Section 182 of the Resource Management Act 1991 that the partial removal of Designation 6706 State Highway 1 (Takanini to Drury) and 6714 State Highway 1 (Manukau City Centre to Takanini) be **ACCEPTED** and the Auckland Unitary Plan Operative in part be amended accordingly.

**Prepared by:**

Katrina David, Principal Planner, Planning Central and South

Date: 17 August 2020

**Accepted by:**

Craig Cairncross, Team Leader, Planning Central and South

Date: 26 August 2020

### 4.0 DETERMINATION

That the above partial removal of Designations 6706 and 6714 has been considered under Delegated Authority by the Auckland Council and is hereby **CONFIRMED** in accordance with Section 182 of the Resource Management Act 1991 and that the Auckland Unitary Plan (Operative in Part) be amended accordingly without further formality.

**Signed:**



Craig Cairncross, Team Leader, Planning Central and South

Date: 26 August 2020

### **SCHEDULE OF ATTACHMENTS:**

<b>Attachment A:</b>	Waka Kotahi NZ Transport Agency s182 Notice of partial removal of Designations 6706 and 6714 dated 3 August 2020
<b>Attachment B:</b>	Designation 6706 – list of properties to be removed
<b>Attachment C:</b>	Designation 6714 – list of properties to be removed

<b>Attachment D:</b>	Part Removal of Designation Plan series and maps of individual sites – extent of designations to be removed
----------------------	---

**Attachment A: Waka Kotahi NZ Transport Agency s182 Notice of partial removal of Designations 6706 and 6714 dated 3 August 2020**

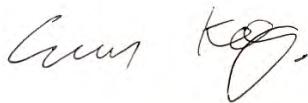
**NOTICE OF REMOVAL OF DESIGNATION OR PART OF DESIGNATION UNDER SECTION 182 OF THE RESOURCE MANAGEMENT ACT 1991**

Attn: Craig Cairncross  
Team Leader – Planning, Central/South  
Auckland Council  
Private Bag 92300  
Auckland, 1442  
[unitaryplan@aklc.govt.nz](mailto:unitaryplan@aklc.govt.nz)

Cc: All property owners as outlined in **Appendix 1** and **Appendix 2**.

- 1.0 Waka Kotahi NZ Transport Agency (Waka Kotahi) gives notice that Designation 6714 (State Highway 1 from north of Highbrook Drive, Otara to south of Great South Road, Takanini) and Designation 6706 (State Highway 1 – Takanini to Drury) shall be removed from the properties outlined in **Appendix 1**.
- 2.0 Designations 6714 and 6706 are contained in Chapter K (Designations) of the Auckland Unitary Plan and are shown as NZTA Designation 6714 and 6706, respectively, on the Auckland Council geospatial maps (located over State Highway 1).
- 3.0 Waka Kotahi intends to remove these designations in their entirety from the properties outlined in **Appendix 1 and Appendix 2**, a total of 93 properties. The changes proposed to this designation are confirmed in the *Part Removal of Designation Plan* series provided at **Appendix 3** and in the GIS Shape file provided with this Notice.
- 4.0 The decision to remove Designation 6714 and Designation 6706 from the respective properties has been taken because their retention within the designation is no longer required in respect of Waka Kotahi's work programme for State Highway 1. The landowners identified in the schedule attached to this notice have been advised of this.
- 5.0 The remainder of Designation 6714 and Designation 6706 will continue under their intended purpose.
- 6.0 Waka Kotahi requests that Auckland Council amends the Auckland Unitary Plan accordingly as required by section 182 of the Resource Management Act 1991.

Signed by:



Evan Keating  
Principal Planner – Consents and Approvals  
Systems Design and Delivery  
Pursuant to an authority delegated by Waka Kotahi

Date: 03 August 2020

Address for service of requiring authority  
Contact person: Evan Keating  
Telephone: 09 953 5544  
Email: [evan.keating@nzta.govt.nz](mailto:evan.keating@nzta.govt.nz)

**Appendix 1: NZTA Designation 6714 – List of properties to be removed from the designation**



**Appendix 2: NZTA Designation 6706 – List of properties to be removed from the designation**

### **Appendix 3: Part Removal of Designation Plan Series**

**Attachment B: Designation 6706 – list of properties to be removed**

<b>DESIGNATION 6706 - Properties</b>			
<b>PROPERTY REFERENCE to Plan Sheet</b>	<b>PHYSICAL ADDRESS</b>	<b>LEGAL ADDRESS</b>	<b>CT</b>
<b>SHEET 8</b>			
68	51 Brylee Drive, Conifer Grove, Takanini	LOT 102 DP 140167	CT-83B/166
69	49 Brylee Drive, Conifer Grove, Takanini	LOT 1 DP 125790	CT-73B/657
70	47 Brylee Drive, Conifer Grove, Takanini	LOT 2 DP 125790	CT-73B/658
71	45 Brylee Drive, Conifer Grove, Takanini	LOT 3 DP 125790	CT-73B/659
72	43 Brylee Drive, Conifer Grove, Takanini	LOT 4 DP 125790	CT-73B/660
73	41A Brylee Drive, Conifer Grove, Takanini	LOT 2 DP 398523	CT-393084
74	39 Brylee Drive, Conifer Grove, Takanini	LOT 6 DP 125790	CT-73B/662
75	37 Brylee Drive, Conifer Grove, Takanini	LOT 7 DP 125790	CT-73B/663
76	35 Brylee Drive, Conifer Grove, Takanini	LOT 8 DP 125790	CT-73B/664
77	33 Brylee Drive, Conifer Grove, Takanini	LOT 9 DP 125790	CT-73B/665
78	31 Brylee Drive, Conifer Grove, Takanini	LOT 10 DP 125790	CT-73B/666
79	29 Brylee Drive, Conifer Grove, Takanini	LOT 11 DP 120990	CT-70B/245
80	27 Brylee Drive, Conifer Grove, Takanini	LOT 12 DP 120990	CT-70B/246
81	25 Brylee Drive, Conifer Grove, Takanini	LOT 13 DP 120990	CT-70B/247
82	23 Brylee Drive, Conifer Grove, Takanini	LOT 14 DP 120990	CT-70B/248
83	21 Brylee Drive, Conifer Grove, Takanini	LOT 15 DP 120990	CT-70B/249
85	34 Challen Close, Conifer Grove, Takanini	LOT 17 DP 120990	CT-32A/576
86	2/32 Challen Close Conifer Grove	Flat 1 DP 87685, Lot 179 DP 75467	CT-45B/1312
87	1/32 Challen Close Conifer Grove	Flat 2 DP 87685, Lot 179 DP 75467	CT-45B/1313
88	2/30 Challen Close Conifer Grove	FLAT 1 DP 126646	CT-73D/752
89	1/30 Challen Close Conifer Grove	FLAT 2 DP 129011	CT-75A/883
90	2/28 Challen Close Conifer Grove	FLAT 2 DP 120034	CT-69C/116
91	1/28 Challen Close Conifer Grove	FLAT 1 DP 120034	CT-69C/115
92	26A Challen Close, Conifer Grove, Takanini	2 DP 308841	CT-34339
93	2/24 Challen Close Conifer Grove	PRINCIPAL UNIT B + AU2 DP 79425	CT-36B/195
94	1/24 Challen Close Conifer Grove	PRINCIPAL UNIT A + AU1 DP 79425	CT-55A/1182
95	33 Balgowan Terrace Conifer Grove	LOT 54 DP 74864	CT-88C/685
96	35 Balgowan Terrace, Conifer Grove, Takanini	LOT 55 DP 74864	CT-67B/787
97	37 Balgowan Terrace, Conifer Grove, Takanini	LOT 56 DP 74864	CT-30C/1311
98	39 Balgowan Terrace, Conifer Grove, Takanini	LOT 57 DP 74864	CT-30C/1312
99	41 Balgowan Terrace, Conifer Grove, Takanini	LOT 58 DP 74864	CT-30C/1313
100	43 Balgowan Terrace, Conifer Grove, Takanini	LOT 59 DP 74864	CT-30C/1314
101	36 Balgowan Terrace, Conifer Grove, Takanini	LOT 60 DP 74864	CT-30C/1315

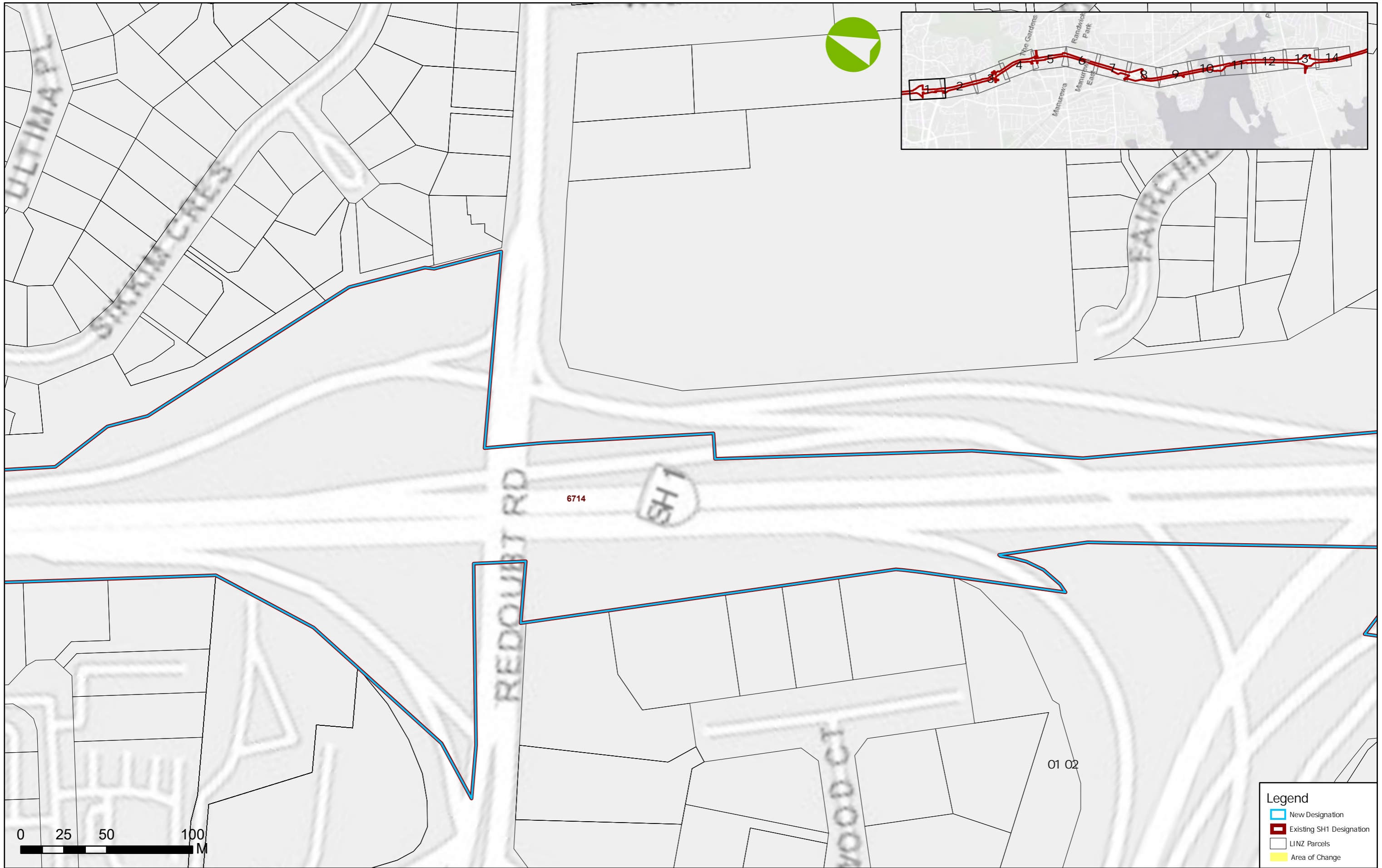
102	34 Balgowan Terrace, Conifer Grove, Takanini	LOT 61 DP 74864	CT-30C/1316
103	32 Balgowan Terrace, Conifer Grove, Takanini	LOT 62 DP 74864	CT-30C/1317
104	30 Balgowan Terrace, Conifer Grove, Takanini	LOT 63 DP 74864	CT-30C/1318
105	28 Balgowan Terrace Conifer Grove	FLAT 1 DP 79213-1/2 , FLAT 2 GGE 2 DP 390066	CT-128C/132, CT-361467
106	26 Balgowan Terrace, Conifer Grove, Takanini	LOT 65 DP 74864	CT-30C/1320
107	2/17 Corolu Place Conifer Grove, Takanini	FLAT 2 DP 91810 LOT 87 DP 7455	CT-48A/1163
108	1/17 Corolu Place Conifer Grove	FLAT 1 DP 91810 LOT 87 DP 7455	CT-48A/1162
109	19 Corolu Place Conifer Grove	LOT 88 DP 74455	CT-30B/1248
<b>SHEET 9-10</b>			
111	199 Walter Stevens Drive, Conifer Grove, Takanini	LOT 615 DP 111849	CT-63A/36
112	197 Walter Stevens Drive, Conifer Grove, Takanini	LOT 616 DP 111849	CT-63A/37
113	195 Walter Stevens Drive, Conifer Grove, Takanini	LOT 617 DP 111849	CT-63A/38
114	193 Walter Stevens Drive, Conifer Grove, Takanini	LOT 618 DP 111849	CT-63A/39
115	191 Walter Stevens Drive, Conifer Grove, Takanini	LOT 619 DP 111849	CT-63A/40
116	187B Walter Stevens Drive, Conifer Grove, Takanini	LOT 621 DP 111347	CT-62C/1168
117	187A Walter Stevens Drive, Conifer Grove, Takanini	LOT 622 DP 111347	CT-62C/1169
118	183C Walter Stevens Drive, Conifer Grove, Takanini	LOT 642 DP 111347	CT-62C/1172
119	183B Walter Stevens Drive, Conifer Grove, Takanini	LOT 643 DP 111347	CT-62C/1173
120	8 Gardone Terrace, Conifer Grove, Takanini	LOT 651 DP 111347	CT-62C/1180
121	10 Gardone Terrace, Conifer Grove, Takanini	LOT 652 DP 111347	CT-62C/1181
122	12 Gardone Terrace, Conifer Grove, Takanini	LOT 653 DP 111346	CT-62C/1147
123	14 Gardone Terrace, Conifer Grove, Takanini	LOT 654 DP 111346	CT-62C/1148
124	16 Gardone Terrace, Conifer Grove, Takanini	LOT 655 DP 111346	CT-62C/1149
125	18 Gardone Terrace, Conifer Grove, Takanini	LOT 656 DP 111346	CT-62C/1150
126	20 Gardone Terrace, Conifer Grove, Takanini	LOT 657 DP 111346	CT-62C/1151
127	22 Gardone Terrace, Conifer Grove, Takanini	LOT 658 DP 111346	CT-62C/1152
128	24 Gardone Terrace, Conifer Grove, Takanini	LOT 659 DP 111346	CT-62C/1153
129	26 Gardone Terrace, Conifer Grove, Takanini	LOT 660 DP 111346	CT-62C/1154
130	28 Gardone Terrace, Conifer Grove, Takanini	LOT 661 DP 111346	CT-62C/1155

132	2/33 Kindergarten Drive Conifer Grove	FLAT 1 CARPORT 1 DP 84101-1/2	CT-40B/898
133	1/33 Kindergarten Drive Conifer Grove	FLAT 2 DP 84101- 1/2	CT-40B/899
134	35 Kindergarten Drive, Conifer Grove Takanini	LOT 310 DP 77825	CT-34A/769
135	37 Kindergarten Drive, Conifer Grove Takanini	LOT 309 DP 77825	CT-34A/768
136	39 Kindergarten Drive, Conifer Grove Takanini	LOT 308 DP 77825	CT-55B/238
137	41 Kindergarten Drive, Conifer Grove Takanini	LOT 1 DP 82620	CT-39A/993
138	43 Kindergarten Drive, Conifer Grove Takanini	LOT 2 DP 82620	CT-112A/882
139	49 Kindergarten Drive, Conifer Grove Takanini	LOT 5 DP 82620	CT-39A/997
140	51 Kindergarten Drive, Conifer Grove Takanini	LOT 6 DP 82620	CT-39A/998
141	4 Cunningham Place Conifer Grove	PT LOT 1 DP 90742	CT-75C/282

**Attachment C: Designation 6714: list of properties to be removed**

<b>PROPERTY REFERENCE to Pan Sheet</b>	<b>PHYSICAL ADDRESS</b>	<b>LEGAL ADDRESS</b>	<b>CT</b>
<b>SHEET 3</b>			
2	1/17A Idesia PI Totara Heights	FLAT 1 DP 167775	NA101D/208
3	2/17A Idesia PI Totara Heights	FLAT 2 DP 128759	75A/443
4	3/17A Idesia PI Totara Heights	FLAT 3 DP 128759	75A/444
5	4/17A Idesia PI Totara Heights	FLAT 6 DP 128759	75A/447
6	5/17A Idesia PI Totara Heights	FLAT 5 DP 128759	75A/446
7	6/17A Idesia PI Totara Heights	FLAT 4 DP 128759	75A/445
8	71 Orams Rd Manurewa	Pt SEC 10 SO 47621 OTAHUHU SD	NA28A/839
9	73 Orams Rd Manurewa	Pt SEC 11 SO 47621 OTAHUHU SD	
<b>SHEET 6-7</b>			
40	95A & B Shifnal Drive Randwick Park, Auckland	LOT 52 DP 113390	NA63D/378
41	97 Shifnal Drive, Randwick Park, Auckland	LOT 53 DP 113391	NA63D/379
42	105 Shifnal Drive, Randwick Park, Auckland	LOT 57 DP 113391	NA63D/383
43	115 Shifnal Drive, Randwick Park, Auckland	LOT 62 DP 113391	NA63D/388
44	117 Shifnal Drive, Randwick Park, Auckland	LOT 63 DP 113391	NA63D/389
45	2/11 Solveig Place, Randwick Park, Auckland	LOT 2 DP 189788	120A/49
46	2/13 Solveig Place, Randwick Park, Auckland	LOT 3 DP 189788	120A/50
47	15A Solveig Place, Randwick Park, Auckland	LOT 4 DP 189788	120A/51
49	1/19 Solveig PI Randwick Park	FLAT 5 DP 326809	108809
50	2/19 Solveig PI Randwick Park	FLAT 6 DP 326809	108810

**Attachment D: Part Removal of Designation Plan series and maps of individual sites  
– extent of designations to be removed**



- Legend**
- ▬ New Designation
  - ▬ Existing SH1 Designation
  - ▭ LINZ Parcels
  - ▭ Area of Change



CLIENT

REV	DATE	REVISION DETAILS	APPROVED
A	29.07.20	-	-

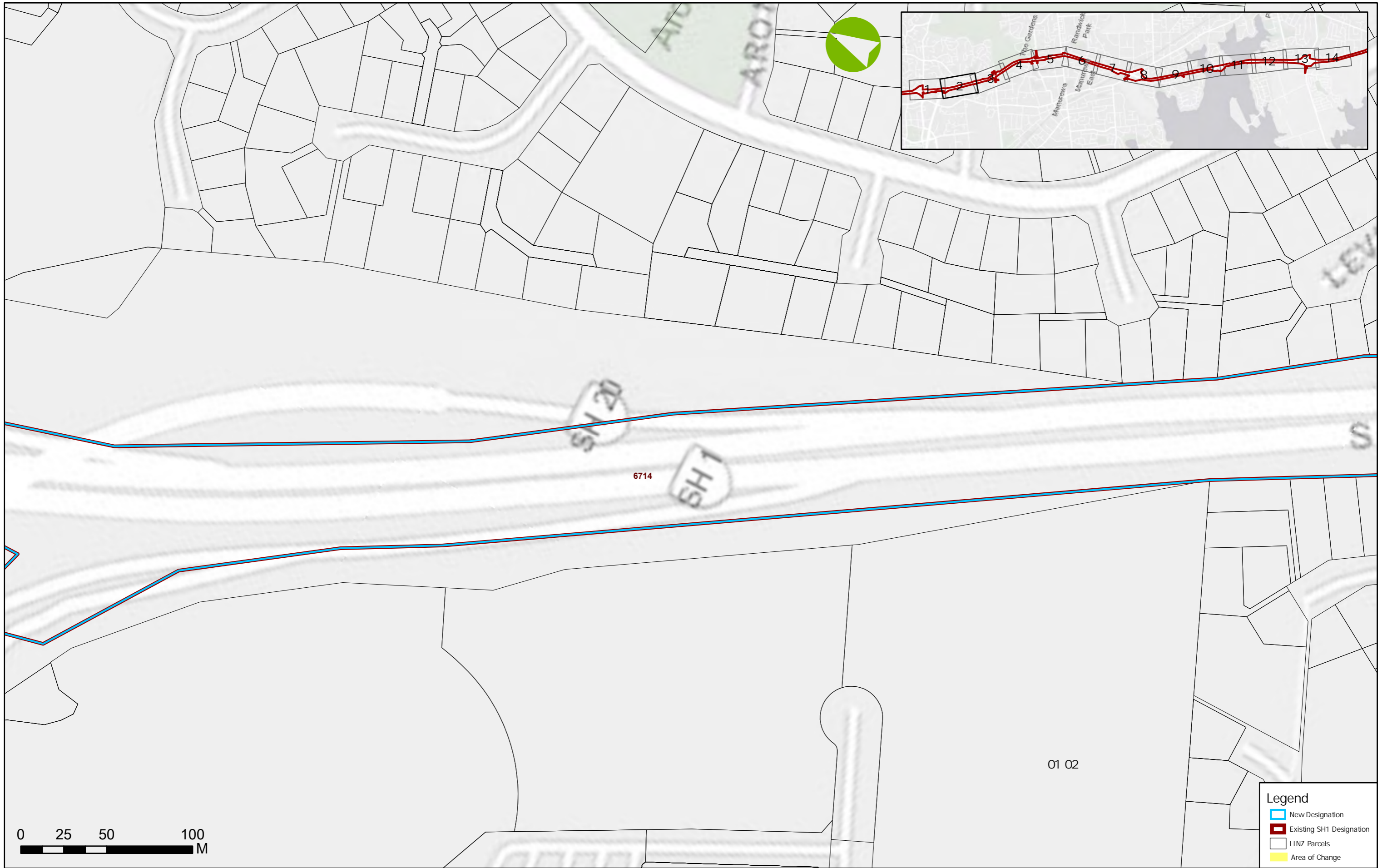
SCALE	SIZE
1:2000	A3
DRAWN A.TAY	
DESIGNED -	
CHECKED -	

**PRELIMINARY**  
NOT FOR CONSTRUCTION

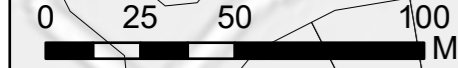
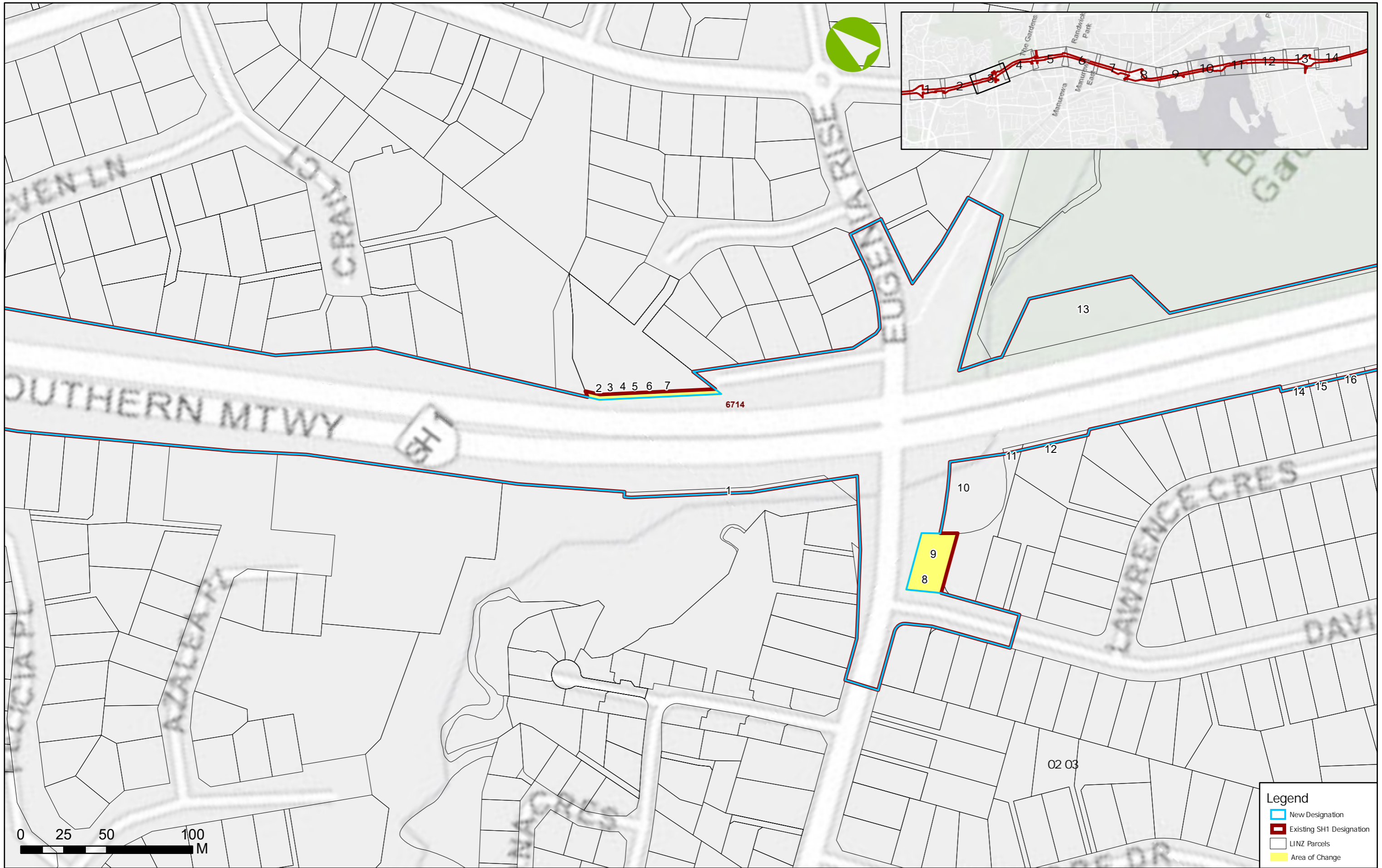
DATE  
29.07.20

PROJECT	TITLE
SOUTHERN CORRIDOR IMPROVEMENTS	PART REMOVAL OF DESIGNATION PLANS SHEET 1 OF 14
DRAWING No. 248737	PROJECT No. 248737
STAGE 03.PA	WP 0000
TYPE DRG	NUMBER 101
REV A	REV A





CLIENT		REV	DATE	REVISION DETAILS	APPROVED	SCALE	SIZE	PRELIMINARY NOT FOR CONSTRUCTION		PROJECT	SOUTHERN CORRIDOR IMPROVEMENTS					
		A	29.07.20	-	-	1:2000	A3	DATE 29.07.20		TITLE	PART REMOVAL OF DESIGNATION PLANS SHEET 2 OF 14					
						DRAWN A.TAY				DRAWING No.	PROJECT No.	STAGE	WP	TYPE	NUMBER	REV
						DESIGNED				248737	03PA	0000	DRG	102	A	
						CHECKED										



**Legend**

- New Designation
- Existing SH1 Designation
- LINZ Parcels
- Area of Change



CLIENT

REV	DATE	REVISION DETAILS
A	29.07.20	-

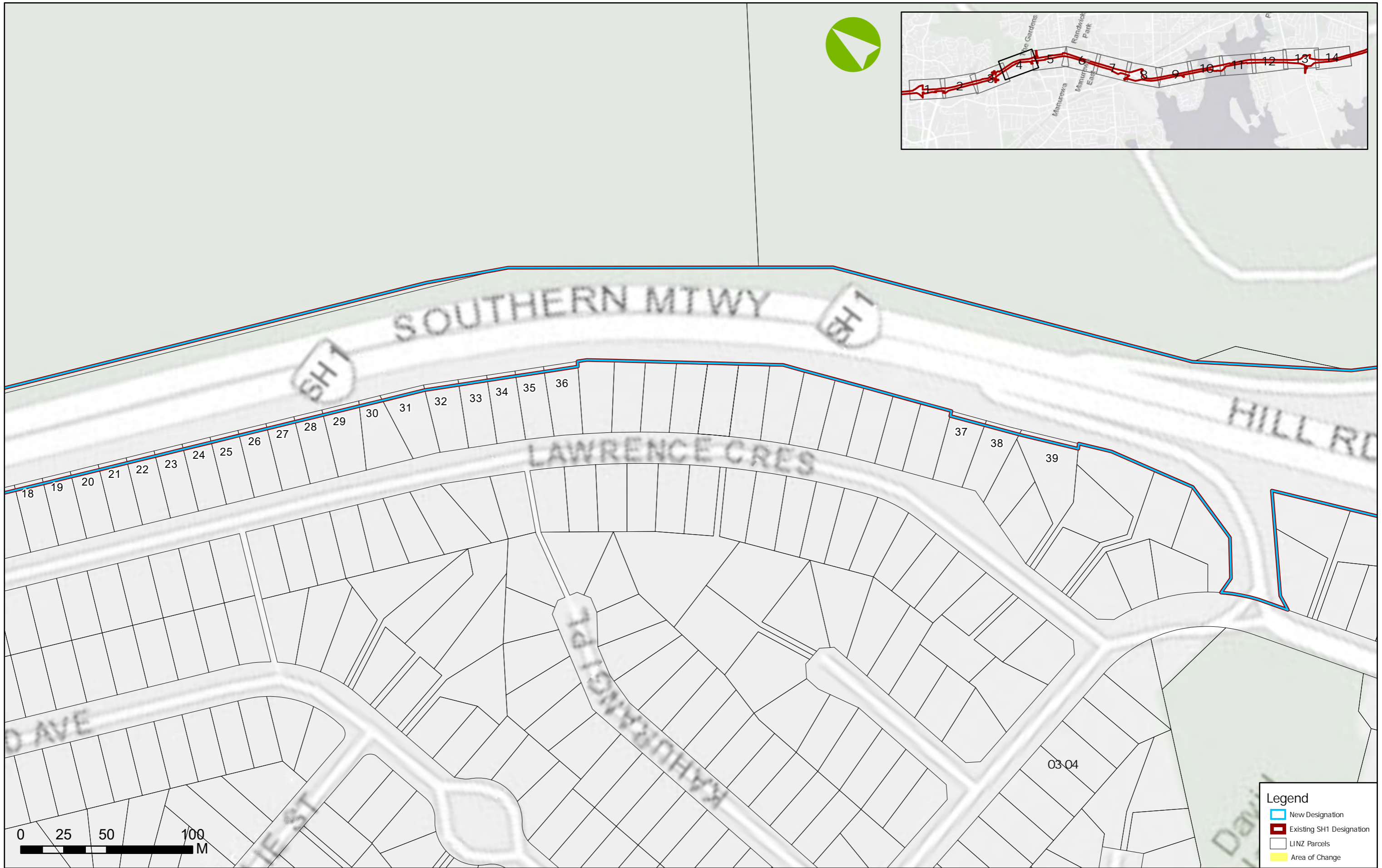
APPROVED	SCALE	SIZE
-	1:2000	A3
	DRAWN	
	A.TAY	
	DESIGNED	
	CHECKED	

**PRELIMINARY**  
NOT FOR CONSTRUCTION

DATE  
29.07.20

PROJECT	TITLE					
SOUTHERN CORRIDOR IMPROVEMENTS	PART REMOVAL OF DESIGNATION PLANS SHEET 3 OF 14					
DRAWING No.	PROJECT No.	STAGE	WP	TYPE	NUMBER	REV
248737	248737	03PA	0000	DRG	103	A



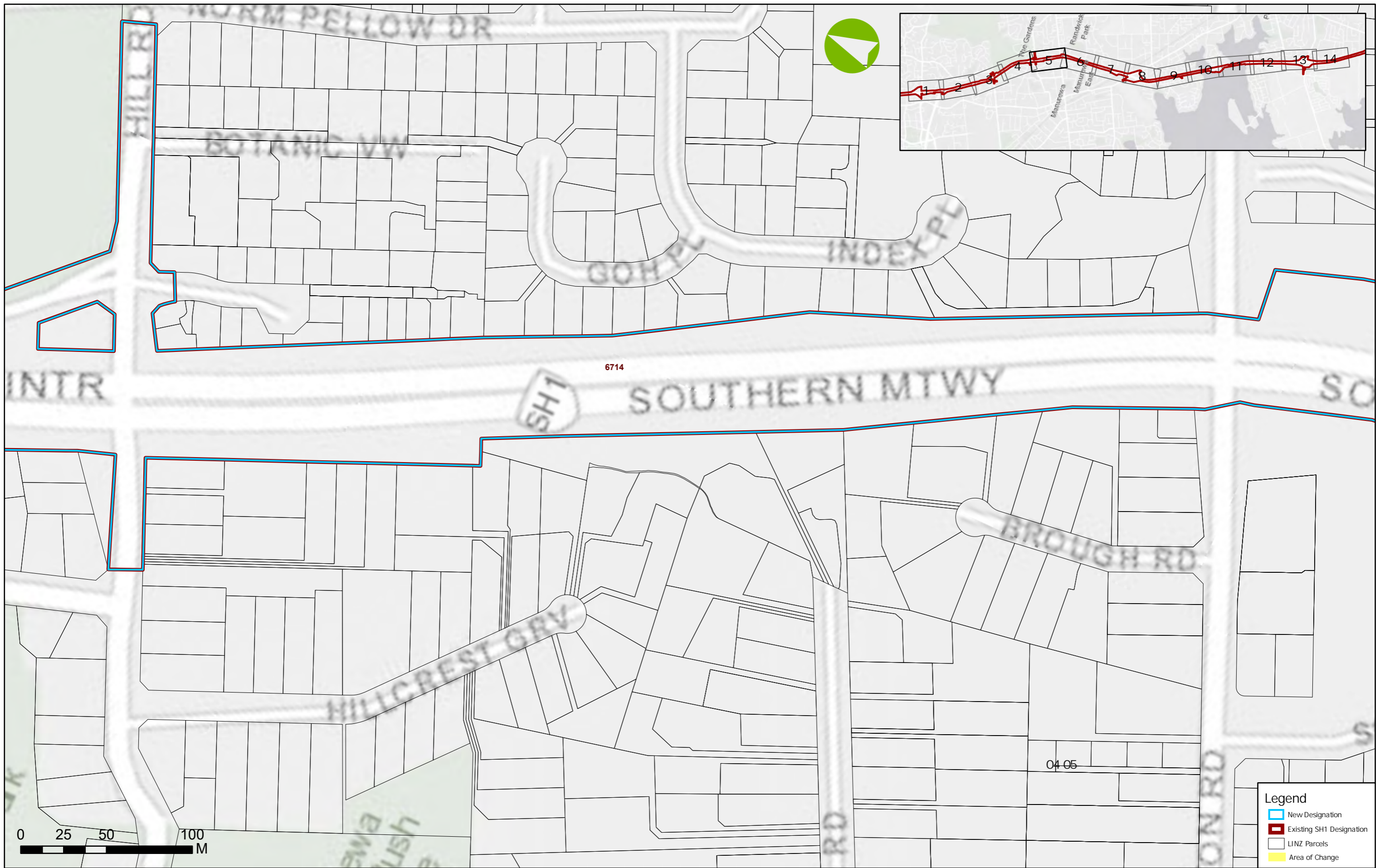


**Legend**

- New Designation
- Existing SH1 Designation
- LINZ Parcels
- Area of Change



CLIENT		REV	DATE	REVISION DETAILS	APPROVED	SCALE	SIZE	PRELIMINARY NOT FOR CONSTRUCTION	PROJECT	SOUTHERN CORRIDOR IMPROVEMENTS					
		A	29/07/20	-		1:2000	A3		DATE 29/07/20	TITLE	PART REMOVAL OF DESIGNATION PLANS SHEET 4 OF 14				
						DRAWN A.TAY				DRAWING No.	PROJECT No.	STAGE	WP	TYPE	NUMBER
						DESIGNED -			248737	248737	03PA	0000	DRG	104	A
						CHECKED -									



CLIENT

REV	DATE	REVISION DETAILS	APPROVED
A	29/07/20	-	-

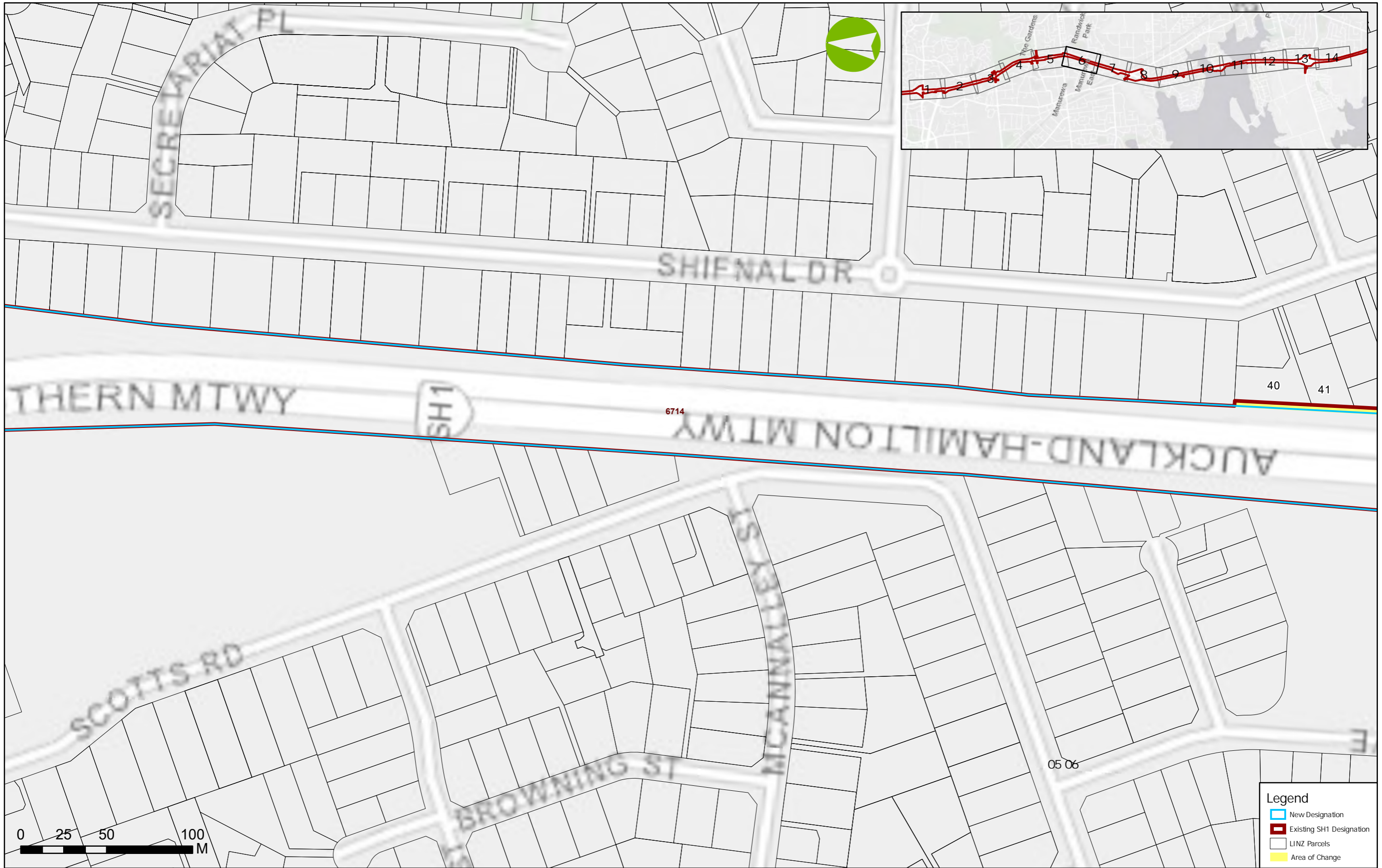
SCALE	SIZE
1:2000	A3
DRAWN	
A.TAY	
DESIGNED	
CHECKED	

PRELIMINARY  
NOT FOR CONSTRUCTION

DATE  
29/07/20

PROJECT	TITLE					
SOUTHERN CORRIDOR IMPROVEMENTS	PART REMOVAL OF DESIGNATION PLANS SHEET 5 OF 14					
DRAWING No.	PROJECT No.	STAGE	WP	TYPE	NUMBER	REV
248737	03PA	0000	DRG	105	A	





CLIENT

REV	DATE	REVISION DETAILS	APPROVED
A	29/07/20	-	-

SCALE	SIZE
1:2000	A3
DRAWN A.TAY	
DESIGNED -	
CHECKED -	

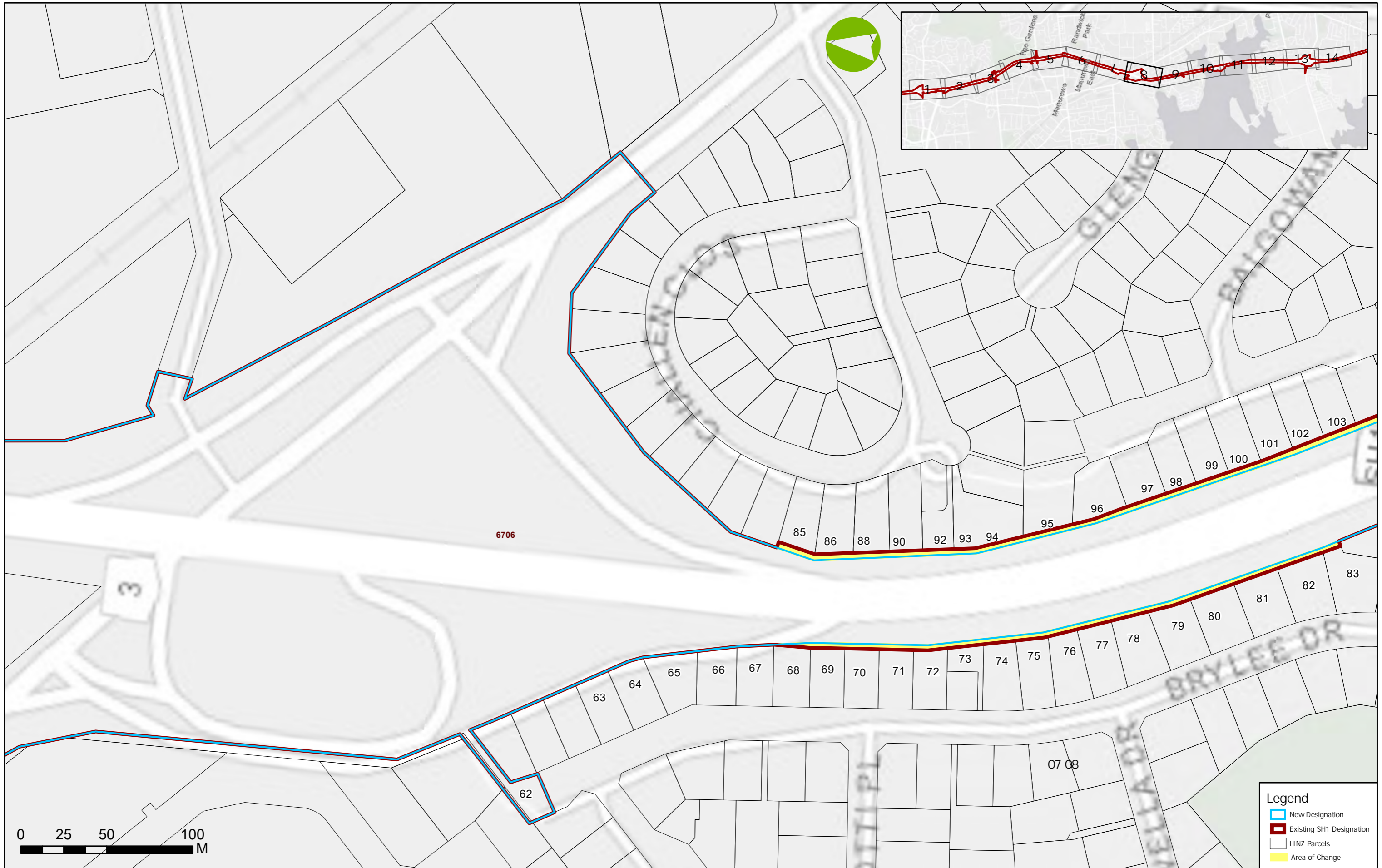
**PRELIMINARY**  
NOT FOR CONSTRUCTION

DATE  
29/07/20

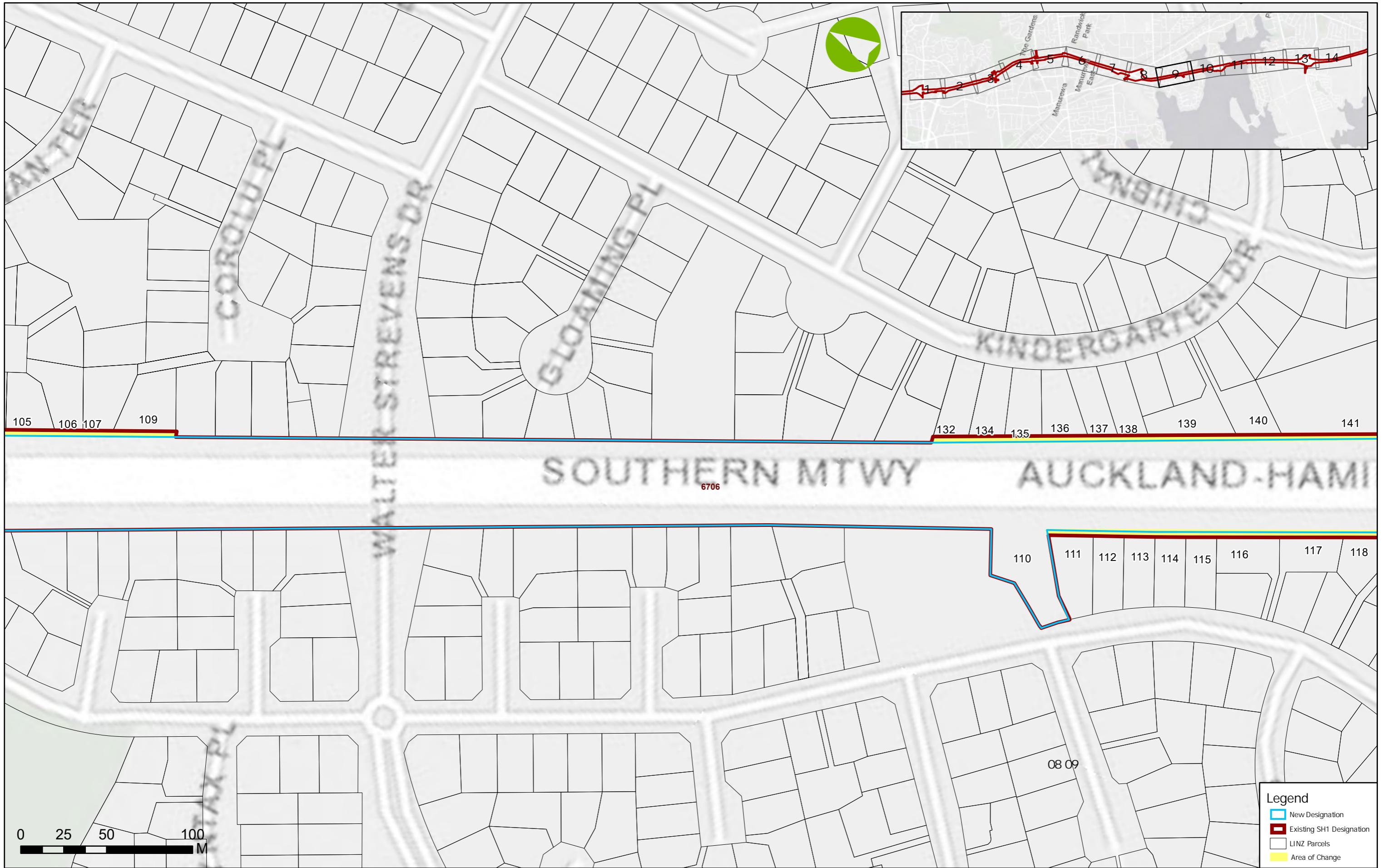
PROJECT	TITLE
SOUTHERN CORRIDOR IMPROVEMENTS	PART REMOVAL OF DESIGNATION PLANS SHEET 6 OF 14
DRAWING No. 248737	PROJECT No. 248737
STAGE 03.PA	STAGE 03.PA
WP 0000	WP 0000
TYPE DRG	TYPE DRG
NUMBER 106	NUMBER 106
REV A	REV A







CLIENT		REV	DATE	REVISION DETAILS	APPROVED	SCALE	SIZE	PRELIMINARY NOT FOR CONSTRUCTION		PROJECT	SOUTHERN CORRIDOR IMPROVEMENTS					
		A	29.07.20	-		1:2000	A3	DATE 29.07.20		TITLE	PART REMOVAL OF DESIGNATION PLANS SHEET 8 OF 14					
						DRAWN A.TAY				DRAWING No.	PROJECT No.	STAGE	WP	TYPE	NUMBER	REV
						DESIGNED				248737	03PA	0000	DRG	108	A	
						CHECKED										



**Legend**

- New Designation
- Existing SH1 Designation
- LINZ Parcels
- Area of Change



CLIENT

REV	DATE	REVISION DETAILS
A	29/07/20	-

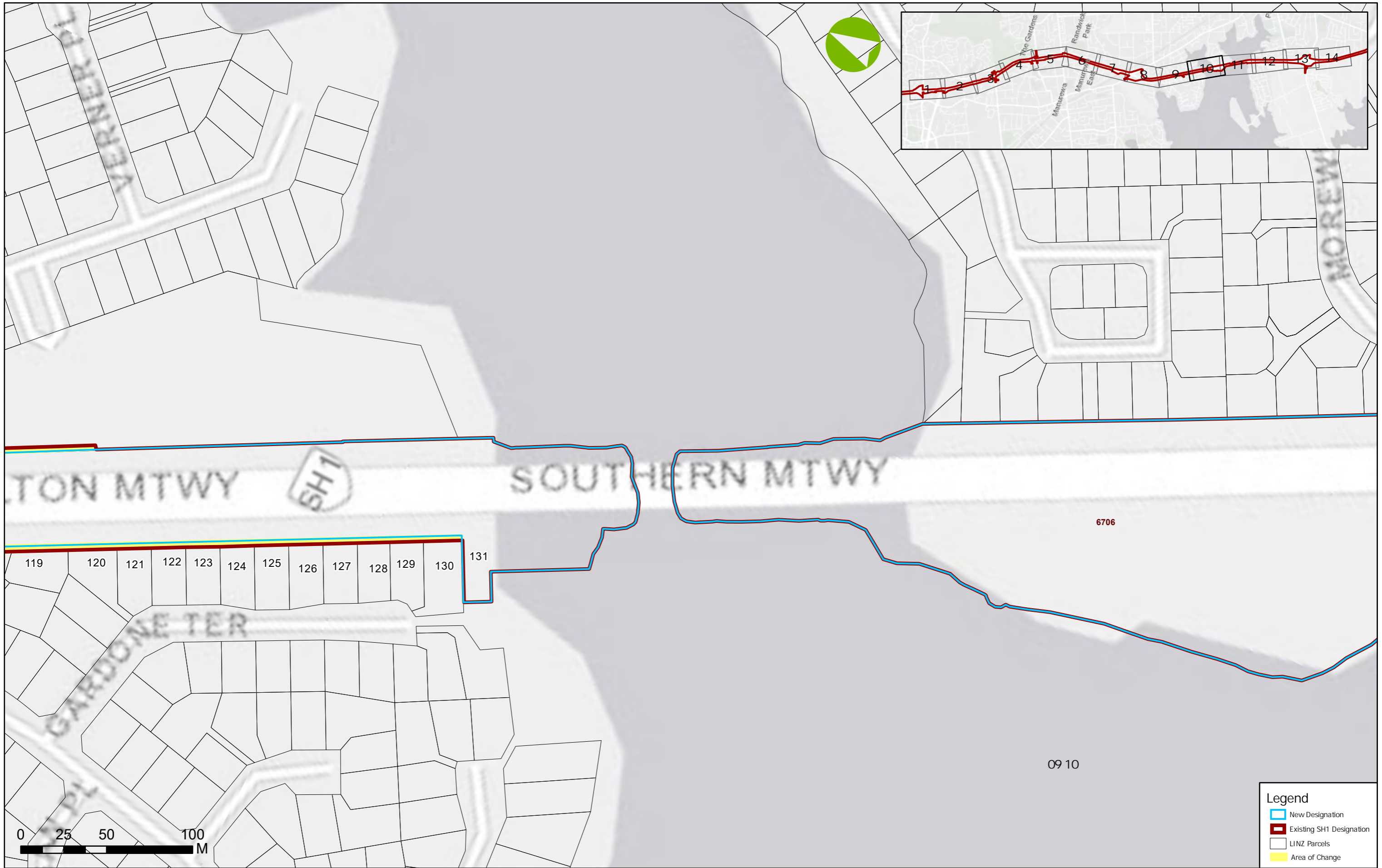
APPROVED	SCALE	SIZE
-	1:2000	A3
	DRAWN	
	A.TAY	
	DESIGNED	
	CHECKED	

**PRELIMINARY**  
NOT FOR CONSTRUCTION

DATE  
29/07/20

PROJECT	TITLE					
SOUTHERN CORRIDOR IMPROVEMENTS	PART REMOVAL OF DESIGNATION PLANS SHEET 9 OF 14					
DRAWING No.	PROJECT No.	STAGE	WP	TYPE	NUMBER	REV
248737	248737	03PA	0000	DRG	109	A





CLIENT

REV	DATE	REVISION DETAILS
A	29.07.20	-

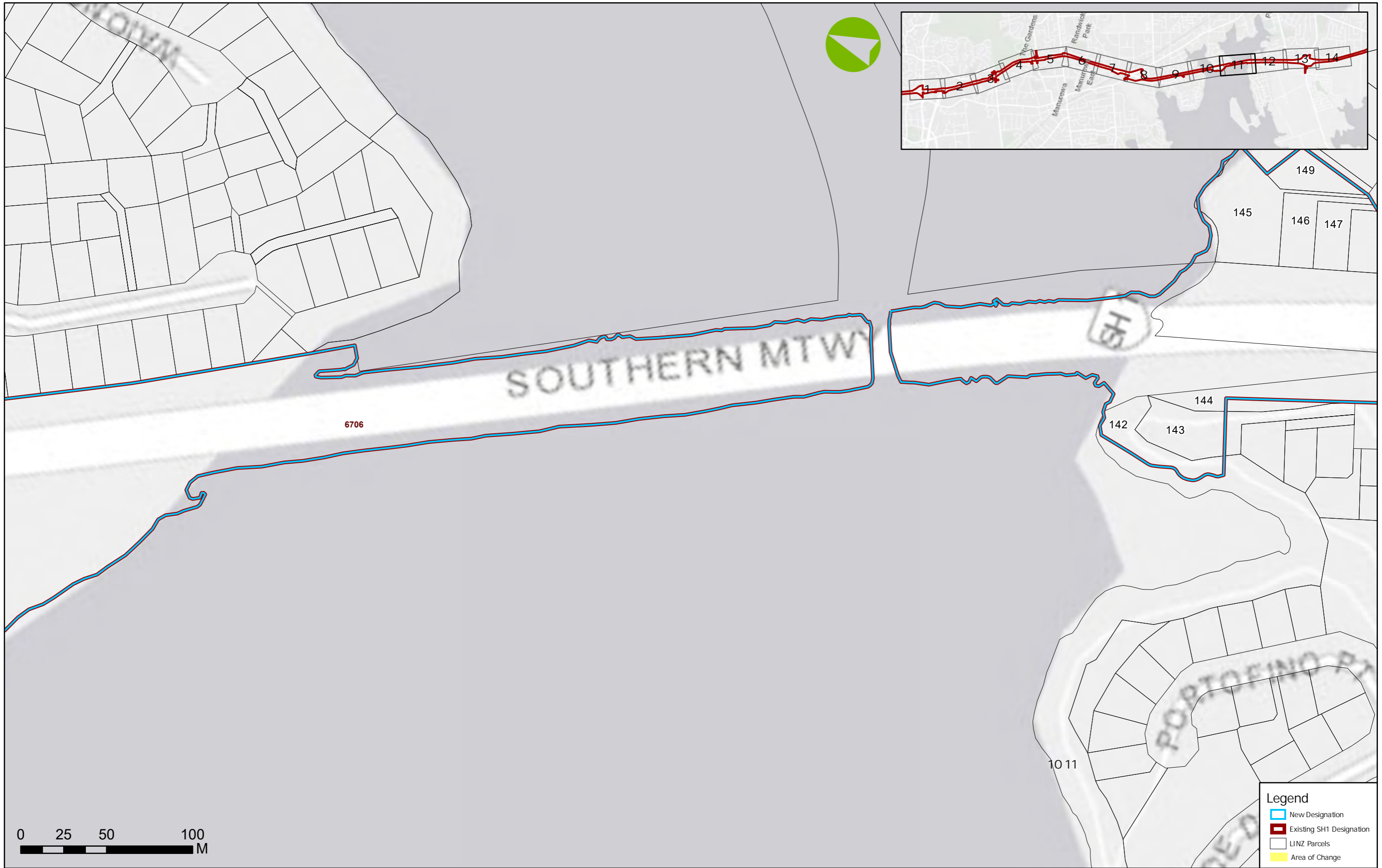
APPROVED

SCALE	SIZE
1:2000	A3
DRAWN	
A.TAY	
DESIGNED	
CHECKED	

PRELIMINARY  
NOT FOR CONSTRUCTION

DATE  
29.07.20

PROJECT	TITLE
SOUTHERN CORRIDOR IMPROVEMENTS	PART REMOVAL OF DESIGNATION PLANS SHEET 10 OF 14
DRAWING No.	PROJECT No.
248737	248737
STAGE	WP
03.PA	0000
TYPE	NUMBER
DRG	110
REV	REV
A	A



CLIENT

REV	DATE	REVISION DETAILS
A	29.07.20	-

APPROVED

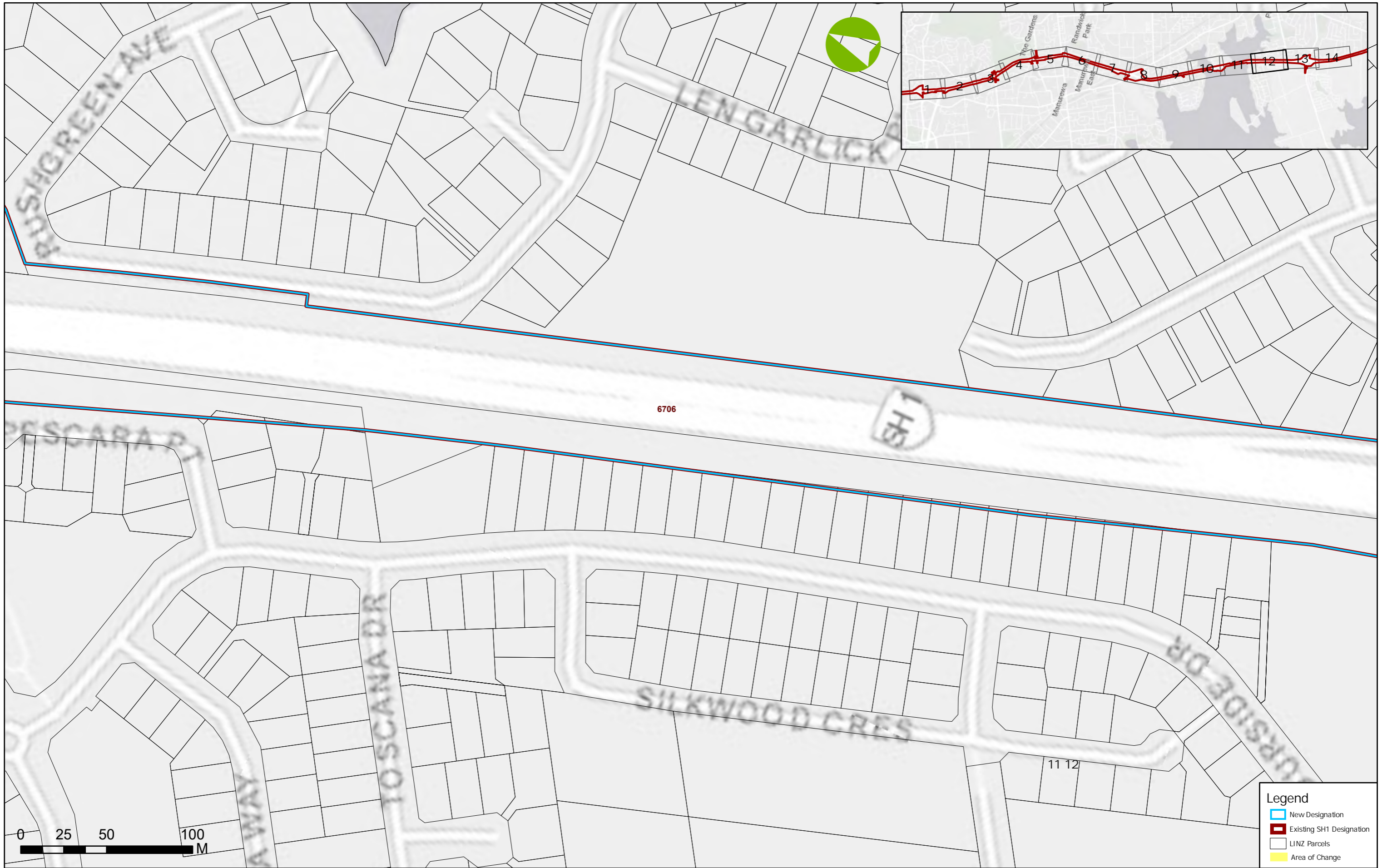
SCALE	SIZE
1:2000	A3
DRAWN A.TAY	
DESIGNED -	
CHECKED -	

PRELIMINARY  
NOT FOR CONSTRUCTION

DATE  
29.07.20

PROJECT	TITLE					
SOUTHERN CORRIDOR IMPROVEMENTS	PART REMOVAL OF DESIGNATION PLANS SHEET 11 OF 14					
DRAWING No.	PROJECT No.	STAGE	WP	TYPE	NUMBER	REV
248737	248737	03.PA	0000	DRG	111	A





CLIENT

REV	DATE	REVISION DETAILS
A	29/07/20	-

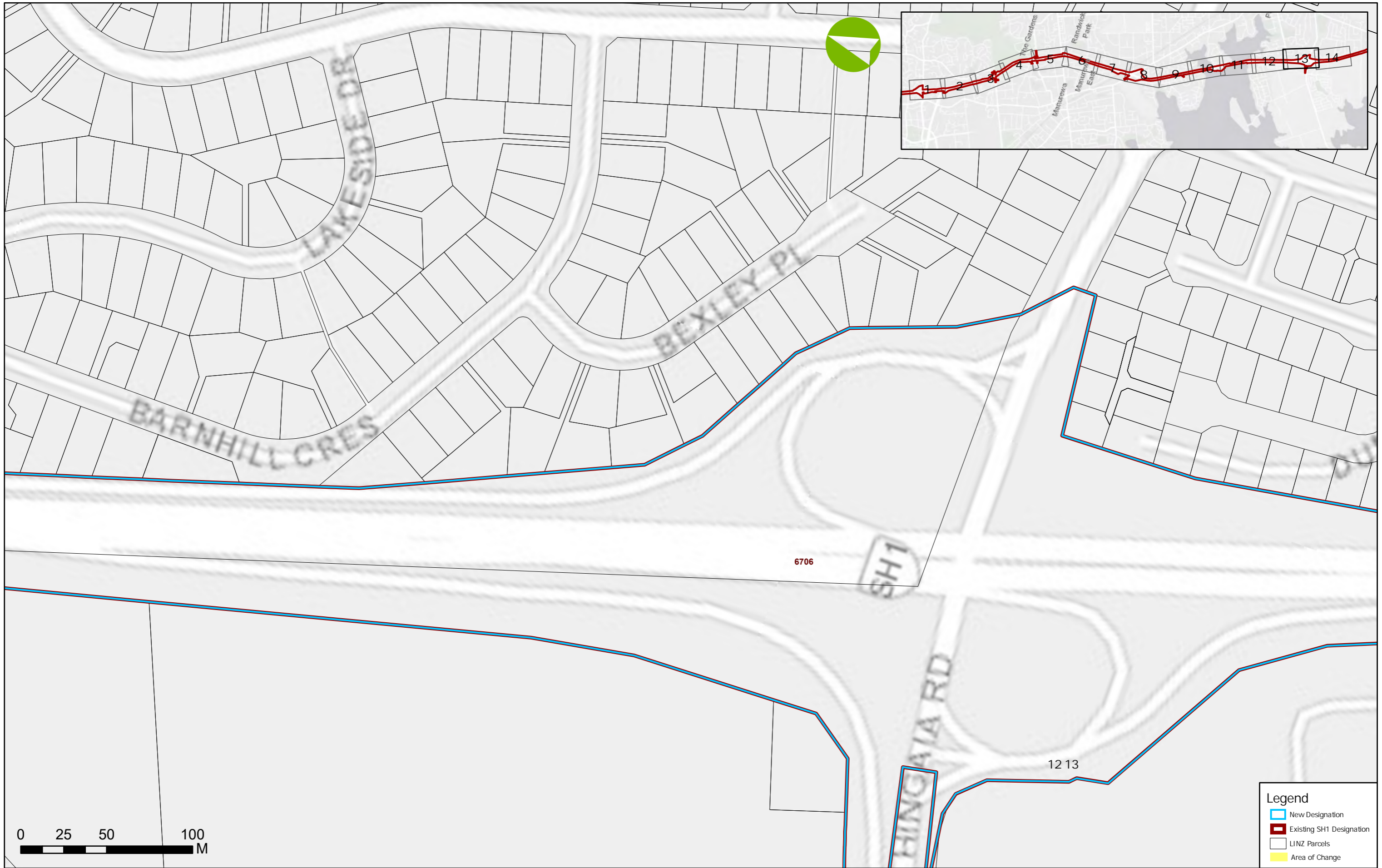
APPROVED
-

SCALE	SIZE
1:2000	A3
DRAWN A.TAY	
DESIGNED	
CHECKED	

PRELIMINARY  
NOT FOR CONSTRUCTION

DATE  
29/07/20

PROJECT	TITLE					
SOUTHERN CORRIDOR IMPROVEMENTS	PART REMOVAL OF DESIGNATION PLANS SHEET 12 OF 14					
DRAWING No.	PROJECT No.	STAGE	WP	TYPE	NUMBER	REV
248737	03PA	0000	DRG	112	A	



CLIENT

REV	DATE	REVISION DETAILS	APPROVED
A	29.07.20	-	-

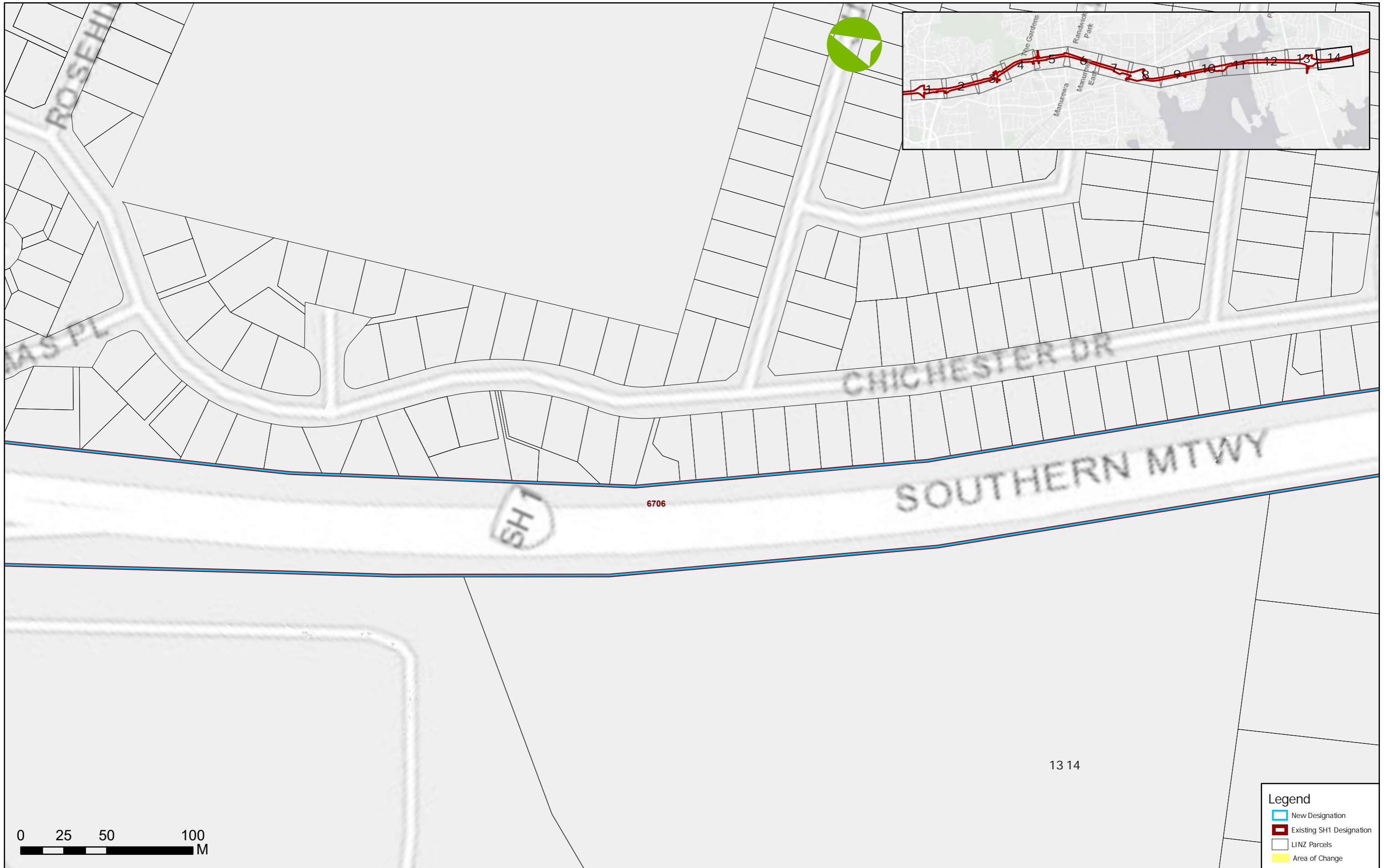
SCALE	SIZE
1:2000	A3
DRAWN	
A.TAY	
DESIGNED	
CHECKED	

PRELIMINARY  
NOT FOR CONSTRUCTION

DATE  
29.07.20

PROJECT	TITLE					
SOUTHERN CORRIDOR IMPROVEMENTS	PART REMOVAL OF DESIGNATION PLANS SHEET 13 OF 14					
DRAWING No.	PROJECT No.	STAGE	WP	TYPE	NUMBER	REV
248737	03PA	0000	DRG	113	A	





CLIENT

REV	DATE	REVISION DETAILS	APPROVED
A	29.07.20	-	-

SCALE	SIZE
1:2000	A3
DRAWN	
A.TAY	
DESIGNED	
CHECKED	

PRELIMINARY  
NOT FOR CONSTRUCTION

DATE  
29.07.20

PROJECT	TITLE					
SOUTHERN CORRIDOR IMPROVEMENTS	PART REMOVAL OF DESIGNATION PLANS SHEET 14 OF 14					
DRAWING No.	PROJECT No.	STAGE	WP	TYPE	NUMBER	REV
248737	248737	03.PA	0000	DRG	114	A



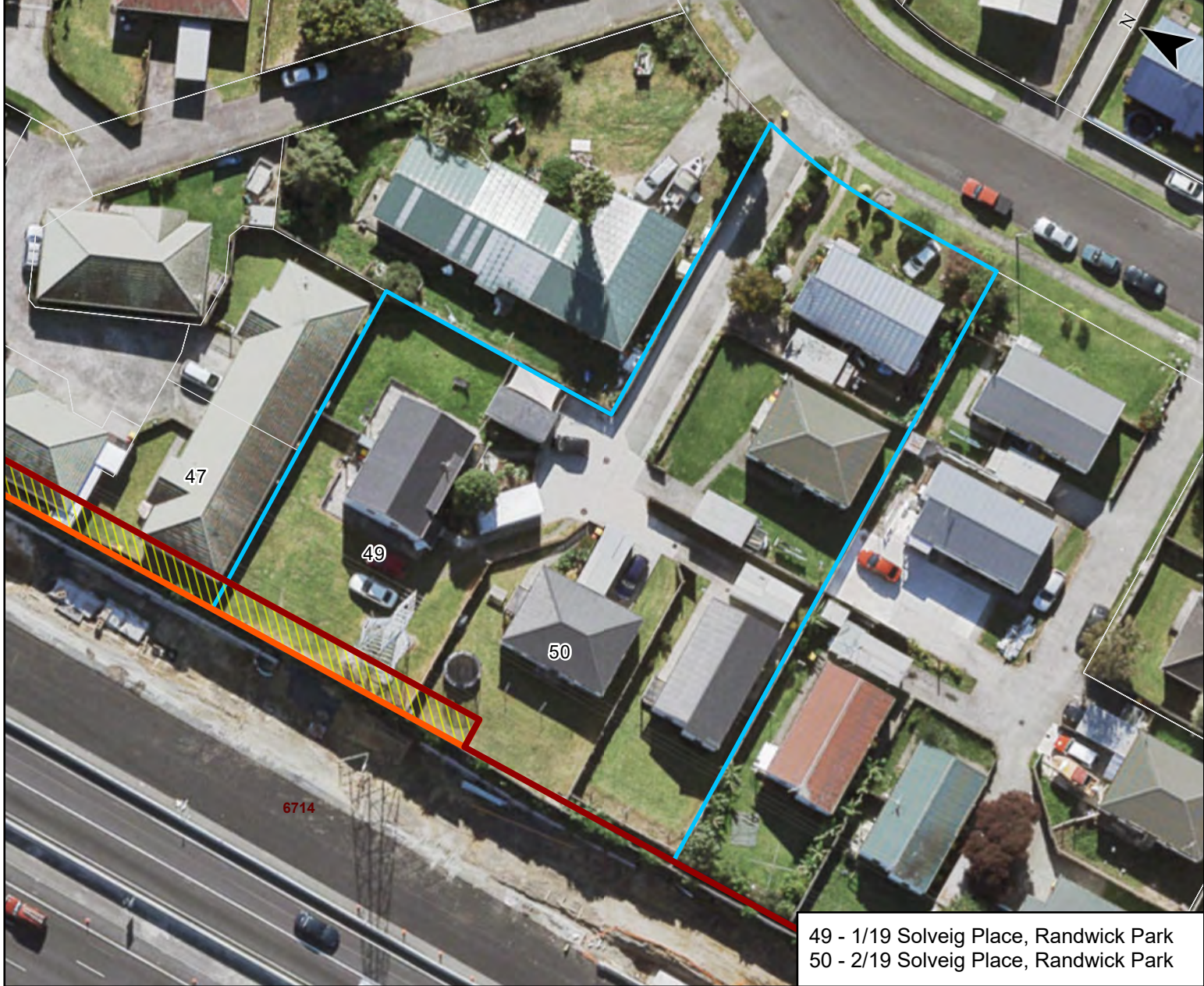
0 12.5 25 50 Meters

**Legend**  
 [Red outline] Designation  
 [Blue outline] Affected Property

[Yellow hatched] Designation Rollback  
 [White outline] Property Boundaries



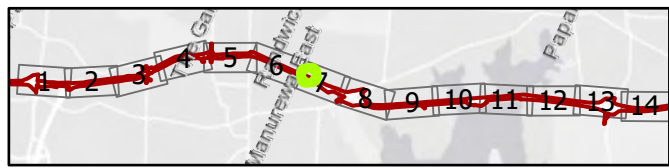




49 - 1/19 Solveig Place, Randwick Park  
50 - 2/19 Solveig Place, Randwick Park

0 10 20 40 Meters

- Legend**
- Designation
  - Designation Rollback
  - Affected Property
  - Property Boundaries







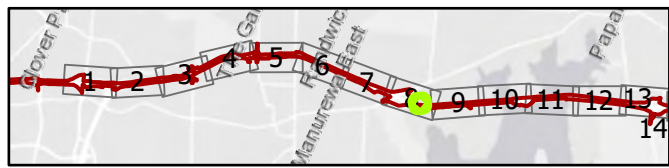
6706

93 - 2/24 Challen Close Conifer Grove  
 94 - 1/24 Challen Close Conifer Grove

0 5 10 20 Meters

Legend

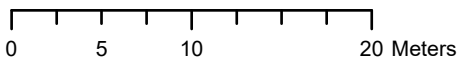
- Designation
- Affected Property
- Designation Rollback
- Property Boundaries



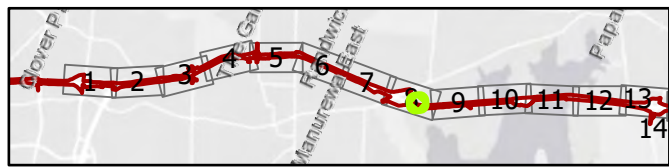




90 - 2/28 Challen Close, Conifer Grove  
 91 - 1/28 Challen Close, Conifer Grove



- Legend**
- Designation
  - Affected Property
  - Designation Rollback
  - Property Boundaries





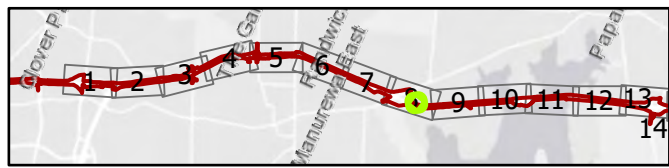


88 - 2/30 Challen Close, Conifer Grove  
 89 - 1/30 Challen Close, Conifer Grove

0 5 10 20 Meters

Legend

- Designation
- Affected Property
- Designation Rollback
- Property Boundaries



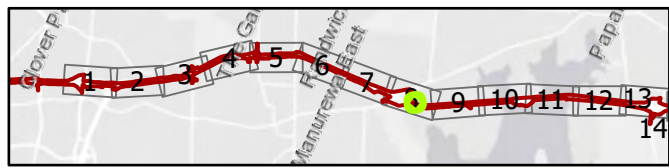




86 - 2/32 Challen Close Conifer Grove  
87 - 1/32 Challen Close Conifer Grove

0 5 10 20 Meters

- Legend**
- Designation
  - Affected Property
  - Designation Rollback
  - Property Boundaries





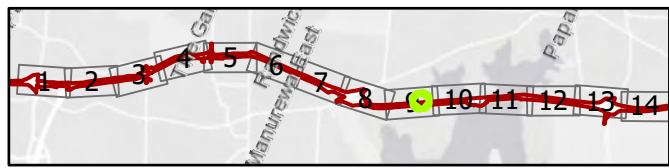


0 5 10 20 Meters

132 - 2/33 Kindergarten Drive Conifer Grove  
 133 - 1/33 Kindergarten Drive Conifer Grove

Legend

- Designation
- Affected Property
- Designation Rollback
- Property Boundaries



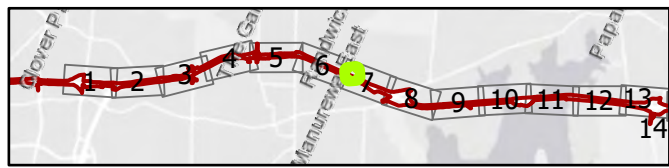




45 - 2/11 Solveig Place, Randwick Park

0 10 20 40 Meters

- Legend**
- Designation
  - Affected Property
  - Designation Rollback
  - Property Boundaries



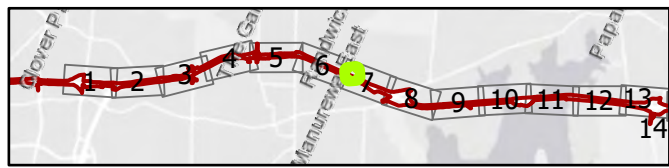




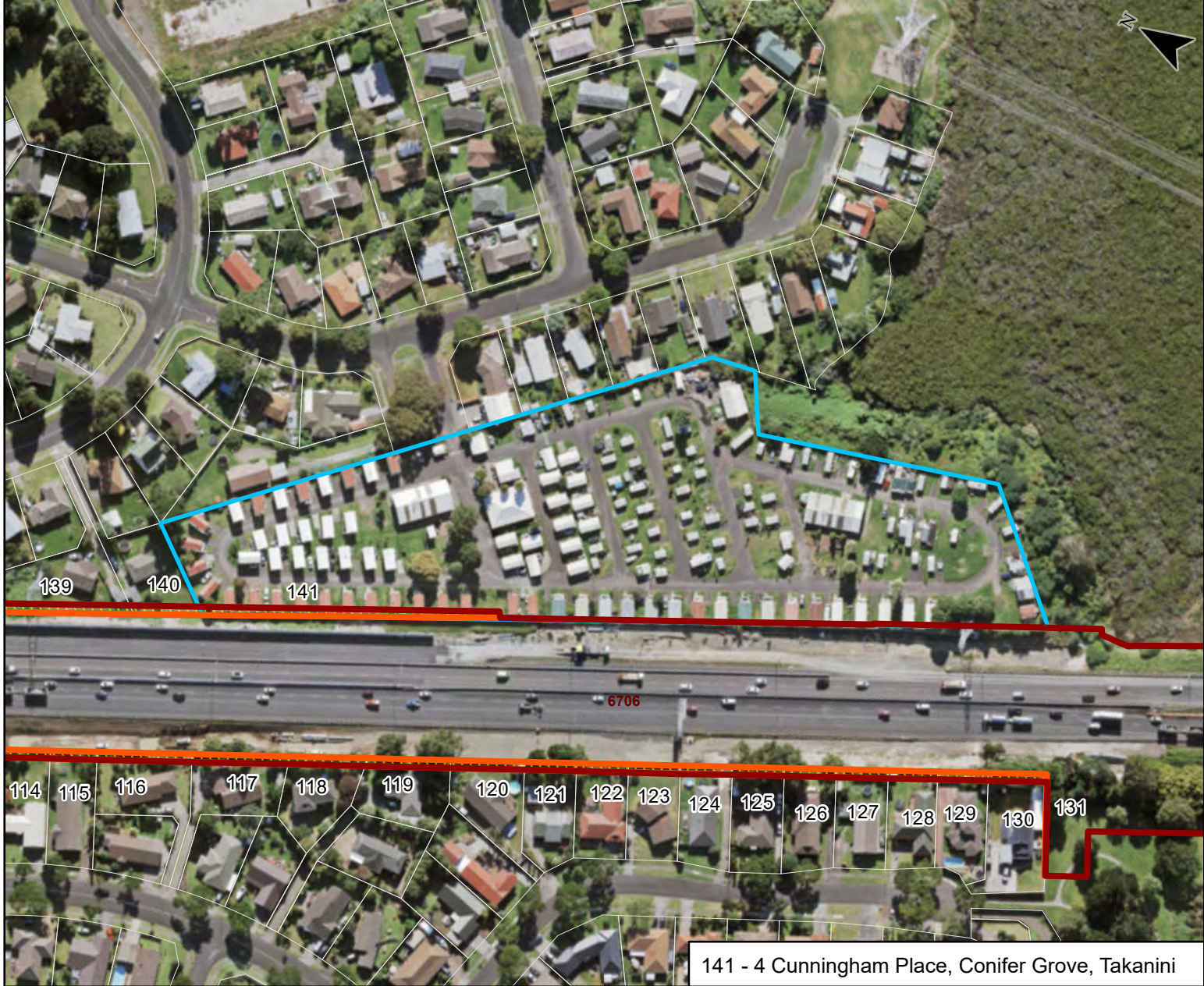
46 - 2/13 Solveig Place, Randwick Park

0 10 20 30 40 Meters

- Legend**
- Designation
  - Affected Property
  - Designation Rollback
  - Property Boundaries







141 - 4 Cunningham Place, Conifer Grove, Takanini

0 40 80 160 Meters

- Legend**
- Designation
  - Affected Property
  - Designation Rollback
  - Property Boundaries





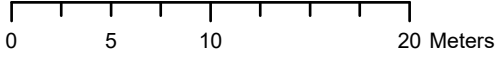


6706

120

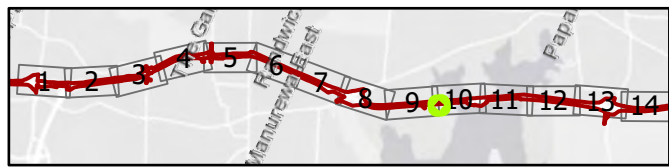
121

120 - 8 Gardone Terrace, Conifer Grove, Takanini

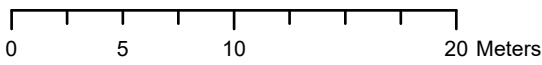


Legend

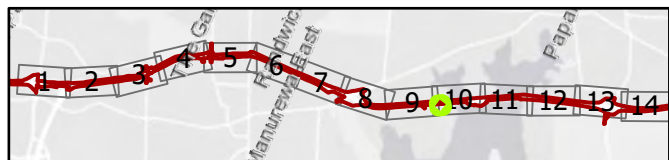
- Designation
- Designation Rollback
- Affected Property
- Property Boundaries







- Legend**
- Designation
  - Affected Property
  - Designation Rollback
  - Property Boundaries







6706

121

122

123

122 - 12 Gardone Terrace, Conifer Grove, Takanini

0 5 10 20 Meters

Legend

-  Designation
-  Affected Property
-  Designation Rollback
-  Property Boundaries



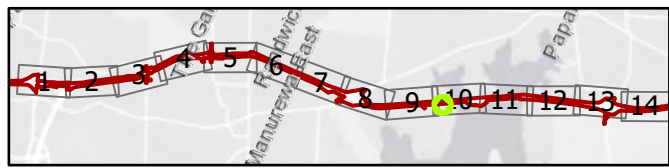




0 5 10 20 Meters

Legend

- Designation
- Affected Property
- Designation Rollback
- Property Boundaries

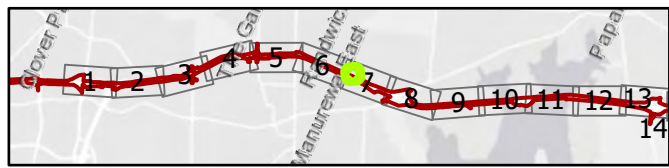






Legend  
Designation  
Affected Property

Designation Rollback  
Property Boundaries







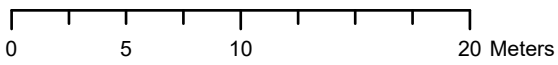
6706

123

124

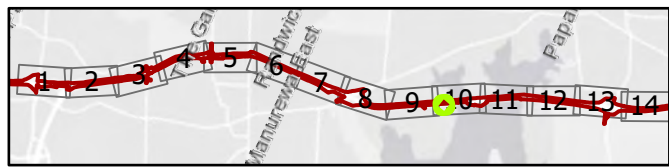
125

124 - 16 Gardone Terrace, Conifer Grove, Takanini



Legend

-  Designation
-  Affected Property
-  Designation Rollback
-  Property Boundaries





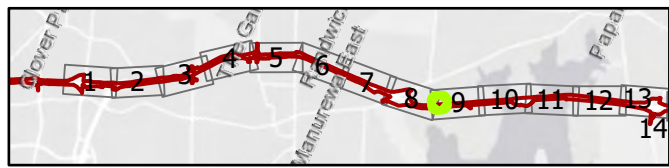


107 - 2/17 Corolu Place Conifer Grove, Takanini  
 108 - 1/176 Corolu Place Conifer Grove, Takanini

0 10 20 40 Meters

Legend

- Designation
- Affected Property
- Designation Rollback
- Property Boundaries







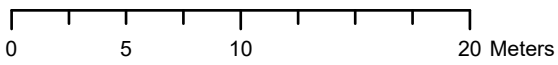
6706

124

125

126

125 - 18 Gardone Terrace, Conifer Grove, Takanini



Legend

- Designation
- Affected Property
- Designation Rollback
- Property Boundaries



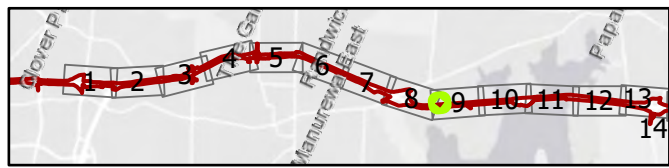




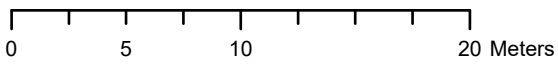
0 5 10 20 Meters

Legend

- Designation
- Affected Property
- Designation Rollback
- Property Boundaries







Legend

- Designation
- Affected Property
- Designation Rollback
- Property Boundaries







6706

82

83

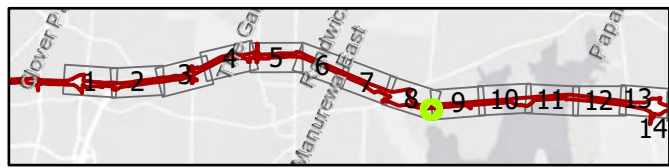
84

83 - 21 Brylee Drive, Conifer Grove, Takanini

0 5 10 20 Meters

Legend

-  Designation
-  Designation Rollback
-  Affected Property
-  Property Boundaries



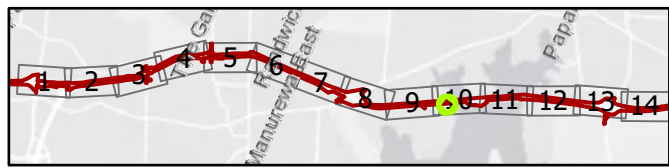




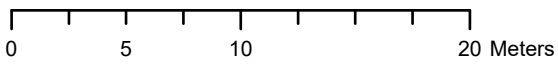
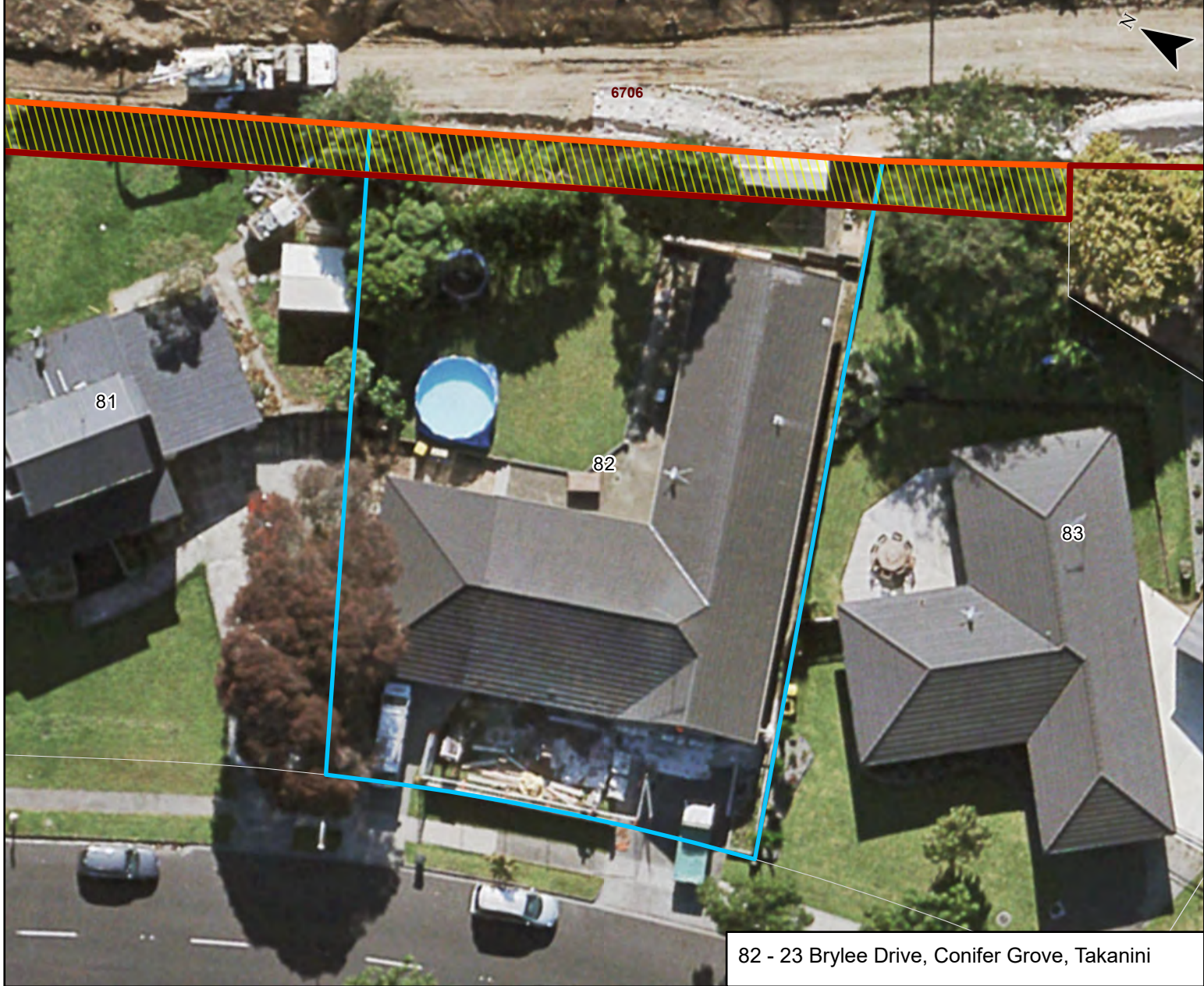
0 5 10 20 Meters

Legend

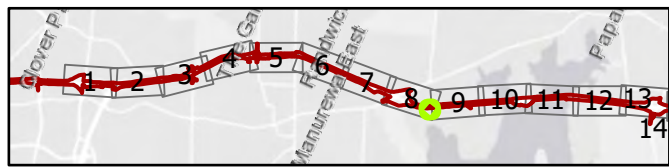
- Designation
- Affected Property
- Designation Rollback
- Property Boundaries







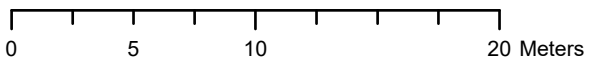
- Legend**
- Designation
  - Designation Rollback
  - Affected Property
  - Property Boundaries







128 - 24 Gardone Terrace, Conifer Grove, Takanini



- Legend**
- Red outline: Designation
  - Blue outline: Affected Property
  - Yellow diagonal hatching: Designation Rollback
  - White outline: Property Boundaries





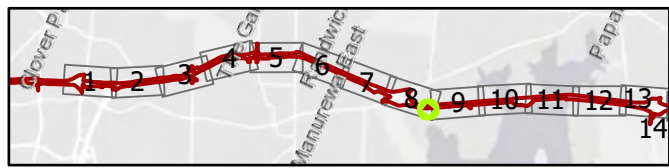


81 - 25 Brylee Drive, Conifer Grove, Takanini

0 5 10 20 Meters

Legend

-  Designation
-  Affected Property
-  Designation Rollback
-  Property Boundaries



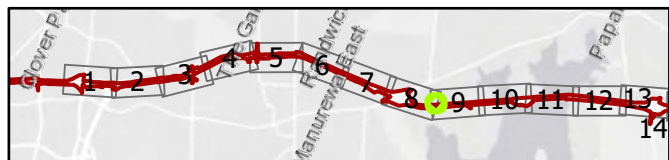




106 - 26 Balgowan Terrace, Conifer Grove, Takanini

0 5 10 20 Meters

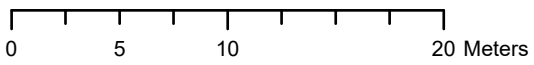
- Legend**
- Designation
  - Affected Property
  - Designation Rollback
  - Property Boundaries





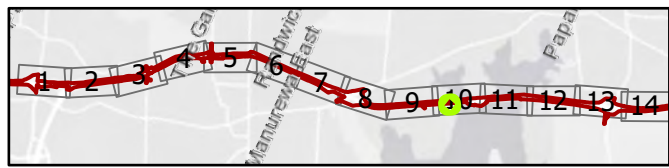


129 - 26 Gardone Terrace, Conifer Grove, Takanini



Legend

- Designation
- Affected Property
- Designation Rollback
- Property Boundaries



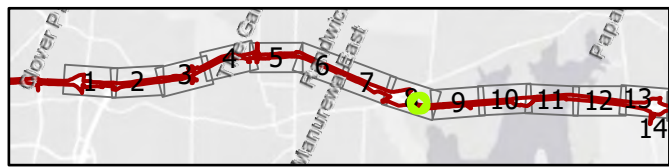




0 5 10 20 Meters

Legend

- Designation
- Affected Property
- Designation Rollback
- Property Boundaries







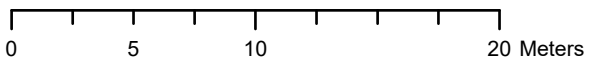
5706

79

80

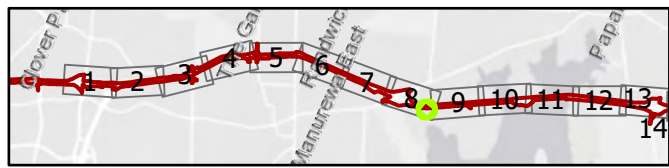
81

80 - 27 Brylee Drive, Conifer Grove, Takanini



Legend

- Designation
- Affected Property
- Designation Rollback
- Property Boundaries



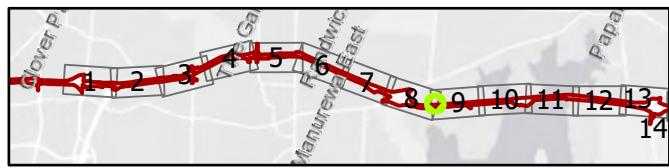




0 5 10 20 Meters

Legend

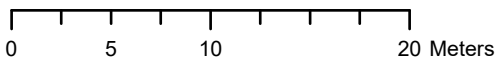
- Designation
- Affected Property
- Designation Rollback
- Property Boundaries







130 - 28 Gardone Terrace, Conifer Grove, Takanini



Legend

- Red outline: Designation
- Blue outline: Affected Property
- Yellow hatched box: Designation Rollback
- White outline: Property Boundaries







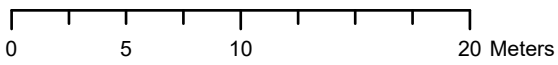
6796

78

79

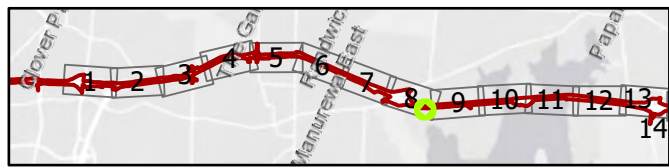
80

79 - 29 Brylee Drive, Conifer Grove, Takanini



Legend

- Designation
- Affected Property
- Designation Rollback
- Property Boundaries





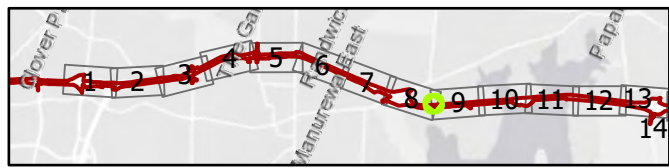


104 - 30 Balgowan Terrace, Conifer Grove, Takanini

0 5 10 20 Meters

Legend

- Designation
- Affected Property
- Designation Rollback
- Property Boundaries







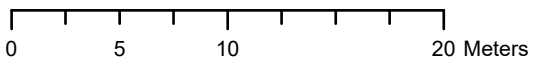
6706

77

78

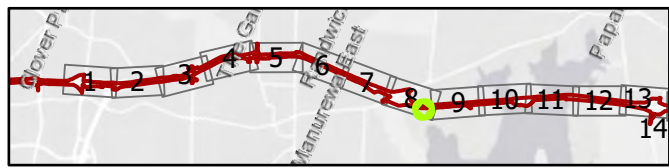
79

78 - 31 Brylee Drive, Conifer Grove, Takanini



Legend

- Designation
- Affected Property
- Designation Rollback
- Property Boundaries





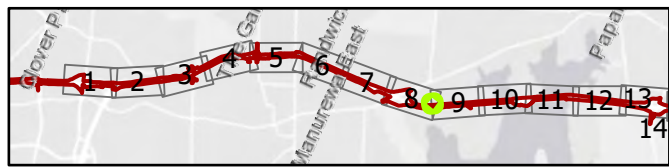


103 - 32 Balgowan Terrace, Conifer Grove, Takanini

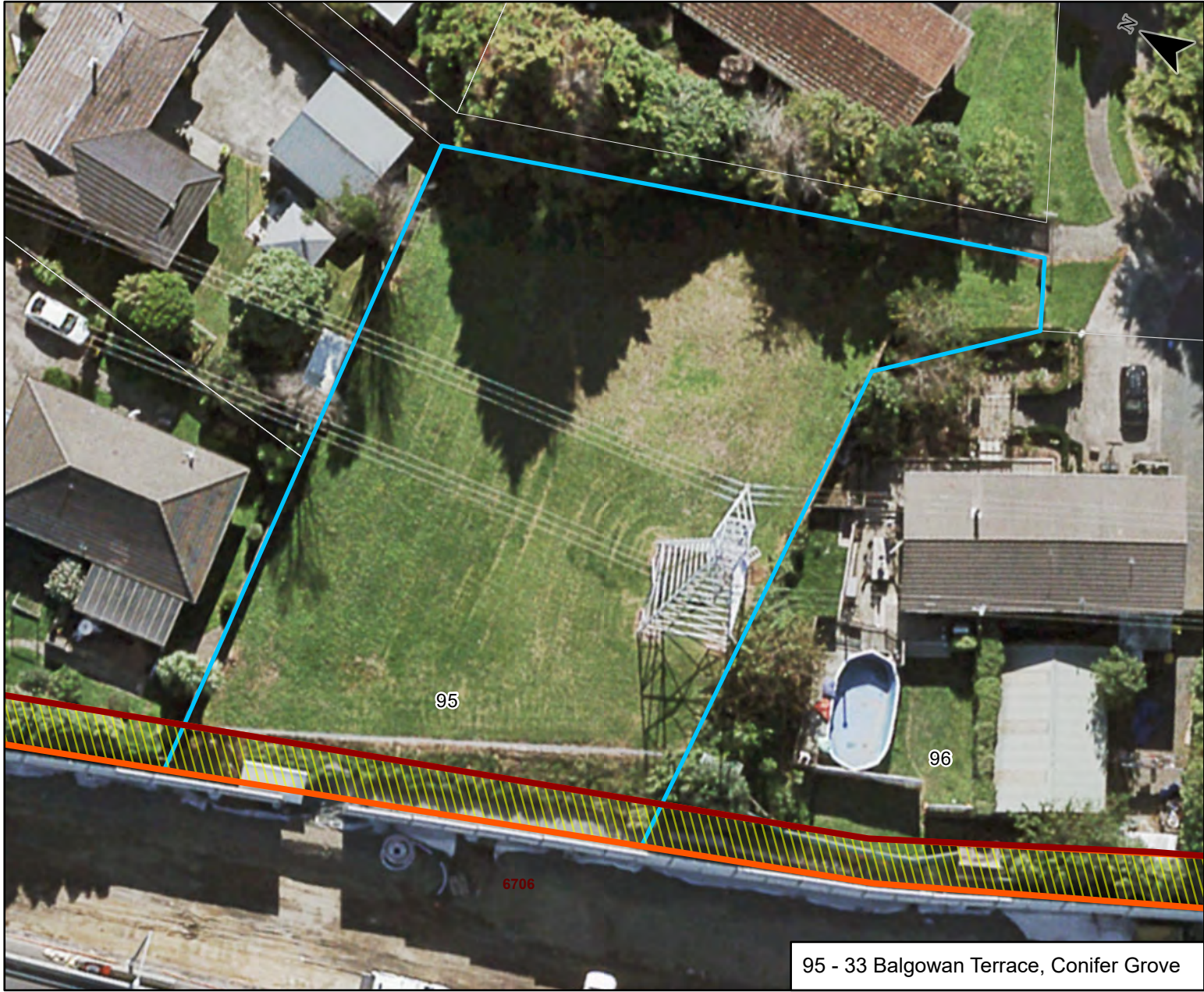
0 5 10 20 Meters

Legend

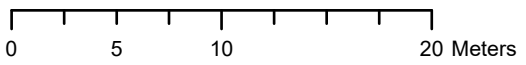
- Designation
- Affected Property
- Designation Rollback
- Property Boundaries





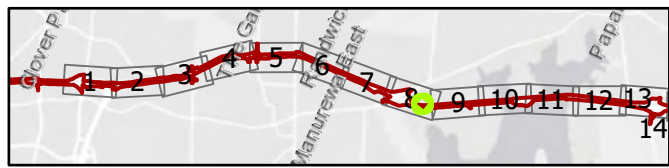


95 - 33 Balgowan Terrace, Conifer Grove



Legend

- Designation
- Affected Property
- Designation Rollback
- Property Boundaries







6706

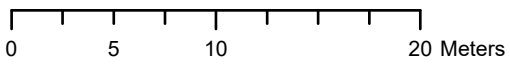
75

76

77

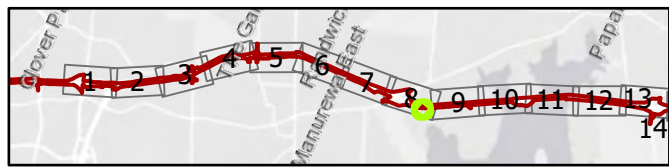
78

77 - 33 Brylee Drive, Conifer Grove, Takanini

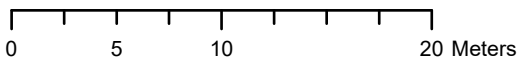


Legend

-  Designation
-  Affected Property
-  Designation Rollback
-  Property Boundaries

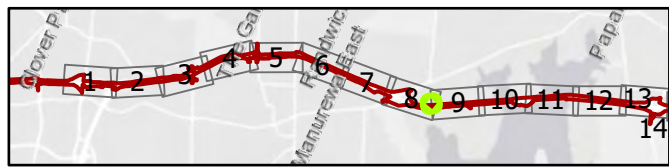






Legend

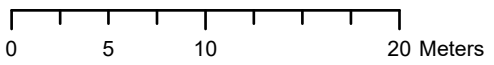
- Designation
- Affected Property
- Designation Rollback
- Property Boundaries



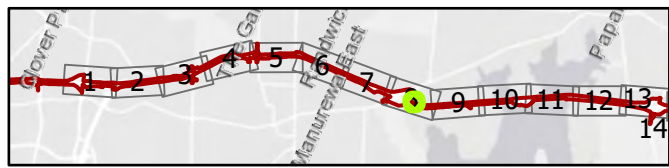




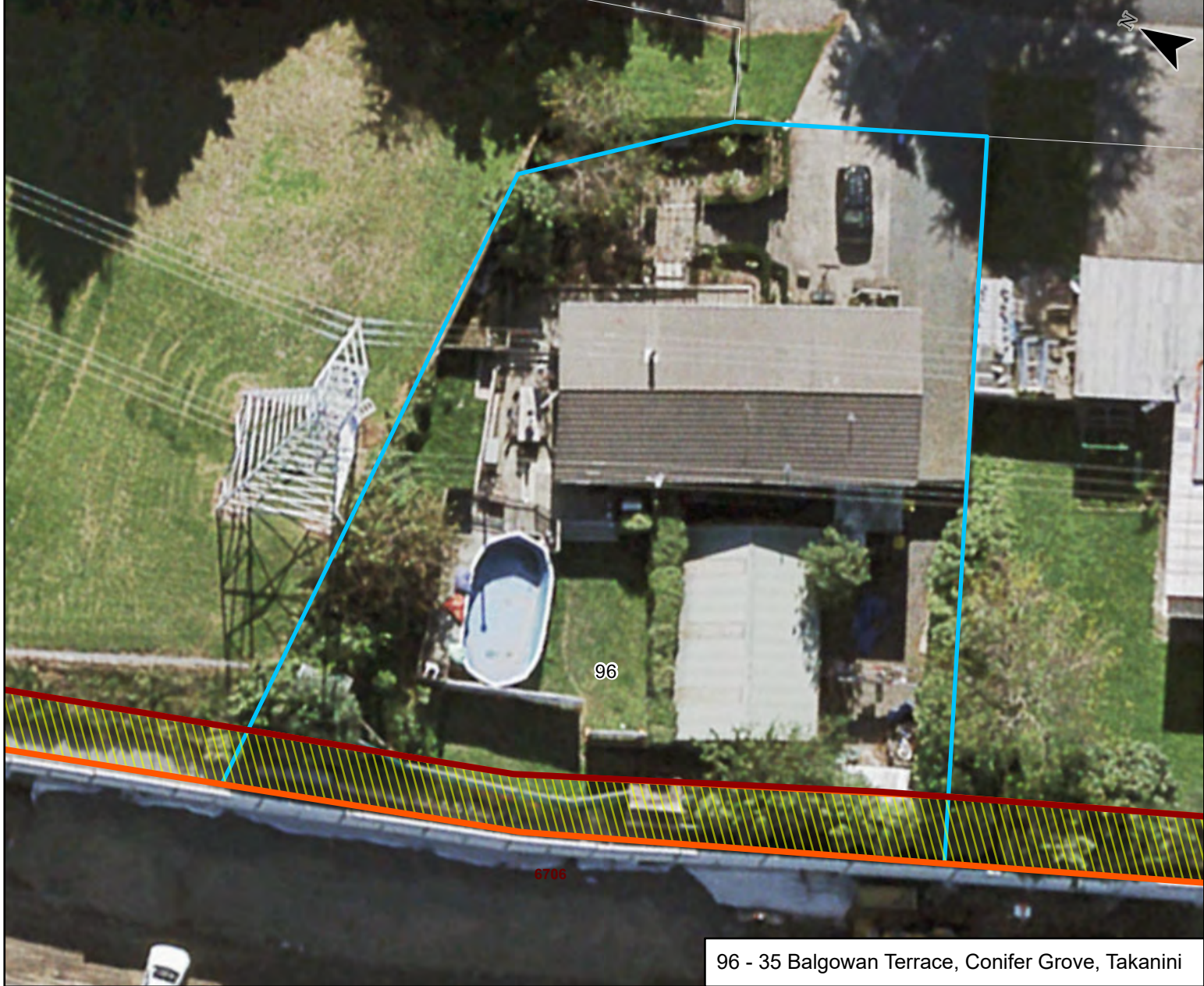
85 - 34 Challen Close, Conifer Grove, Takanini



- Legend
- Red outline: Designation
  - Blue outline: Affected Property
  - Yellow hatched box: Designation Rollback
  - White outline: Property Boundaries





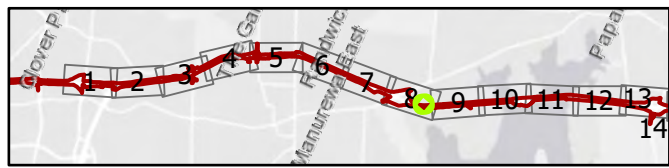


96 - 35 Balgowan Terrace, Conifer Grove, Takanini

0 5 10 20 Meters

Legend

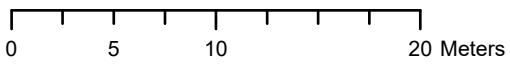
- Red box: Designation
- Blue box: Affected Property
- Yellow hatched box: Designation Rollback
- White box: Property Boundaries



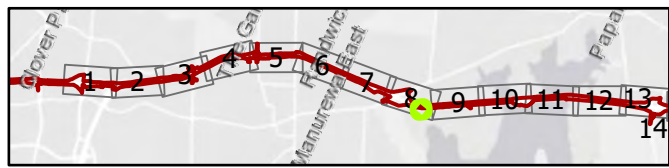




76 - 35 Brylee Drive, Conifer Grove, Takanini



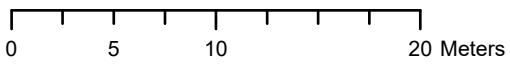
- Legend**
- Designation
  - Affected Property
  - Designation Rollback
  - Property Boundaries



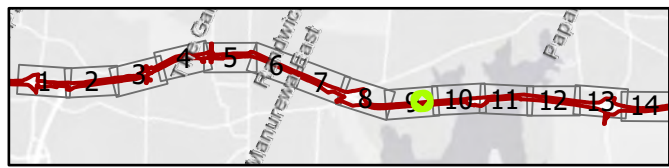




134 - 35 Kindergarten Drive, Conifer Grove Takanini



- Legend**
- Designation
  - Affected Property
  - Designation Rollback
  - Property Boundaries





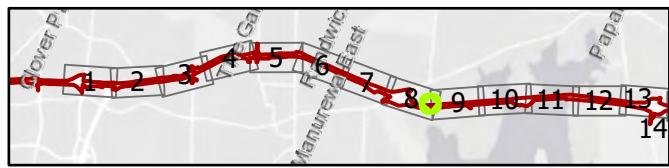


0 5 10 20 Meters

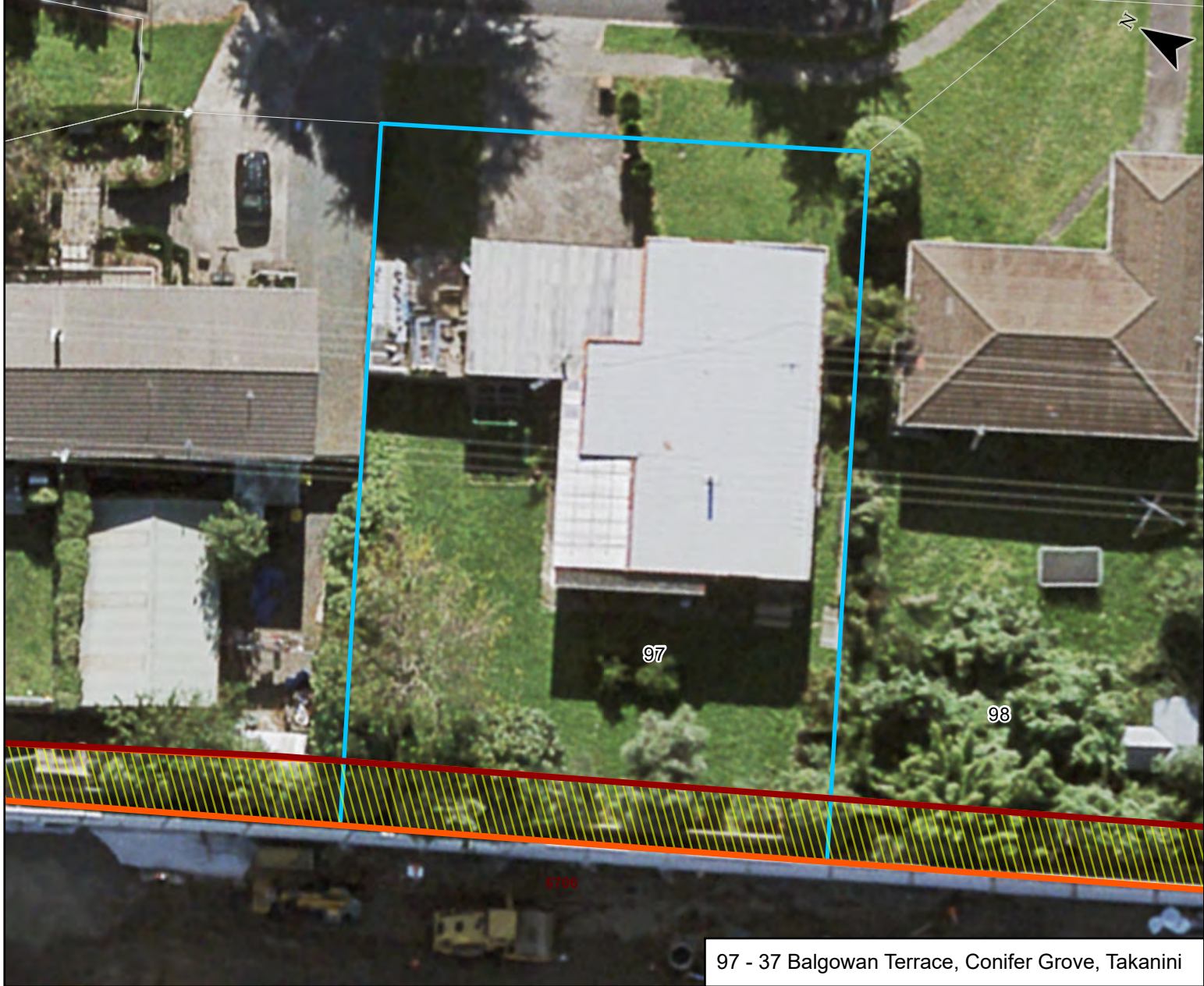
101 - 36 Balgowan Terrace, Conifer Grove, Takanini

Legend

- Designation
- Affected Property
- Designation Rollback
- Property Boundaries



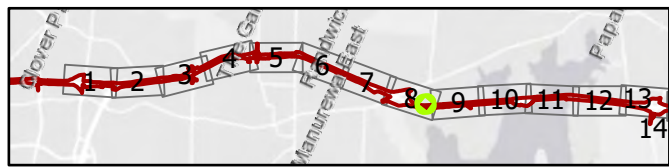




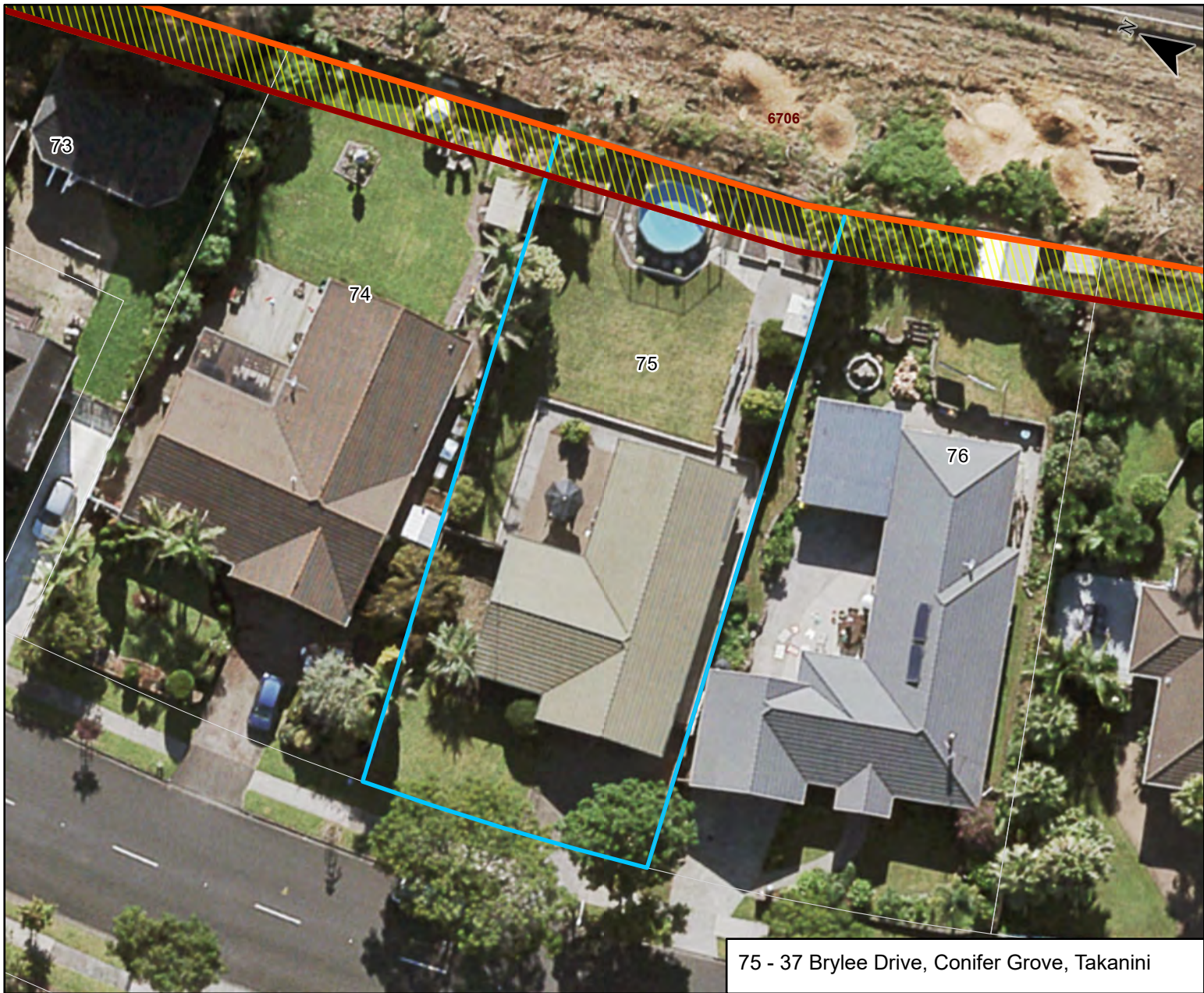
97 - 37 Balgowan Terrace, Conifer Grove, Takanini

0 5 10 20 Meters

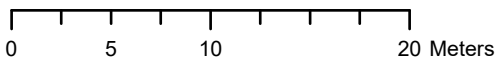
- Legend**
- Designation
  - Affected Property
  - Designation Rollback
  - Property Boundaries



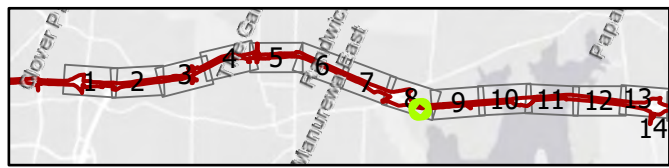




75 - 37 Brylee Drive, Conifer Grove, Takanini



- Legend**
- Designation
  - Affected Property
  - Designation Rollback
  - Property Boundaries



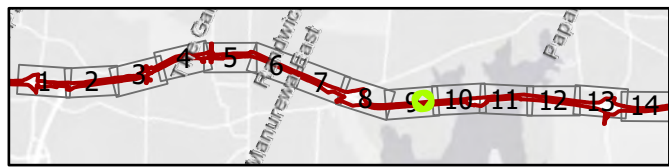




0 5 10 20 Meters

Legend

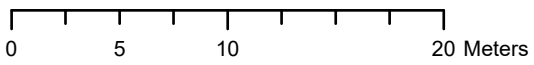
- Designation
- Affected Property
- Designation Rollback
- Property Boundaries



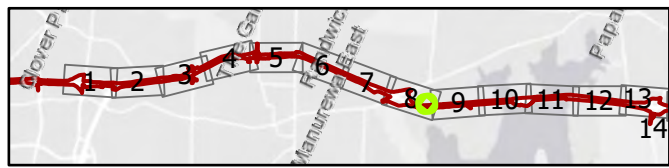




98 - 39 Balgowan Terrace, Conifer Grove, Takanini



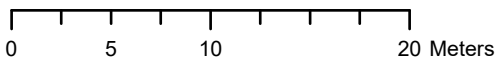
- Legend**
- Designation
  - Affected Property
  - Designation Rollback
  - Property Boundaries





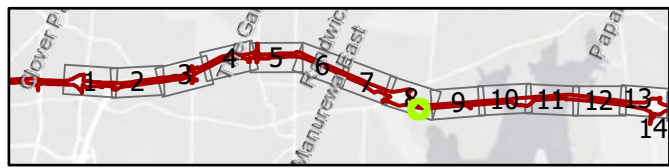


74 - 39 Brylee Drive, Conifer Grove, Takanini



Legend

- Designation
- Affected Property
- Designation Rollback
- Property Boundaries





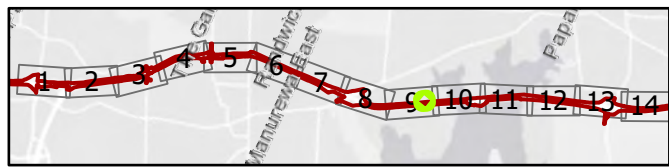


0 5 10 20 Meters

136 - 39 Kindergarten Drive, Conifer Grove Takanini

Legend

- Designation
- Affected Property
- Designation Rollback
- Property Boundaries





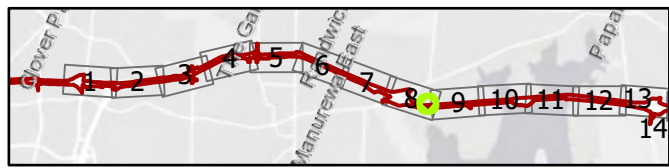


99 - 41 Balgowan Terrace, Conifer Grove, Takanini

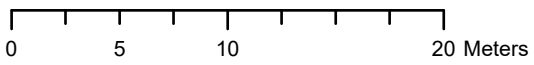
0 5 10 20 Meters

Legend

- Designation
- Affected Property
- Designation Rollback
- Property Boundaries

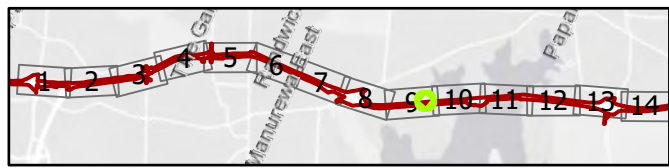






Legend

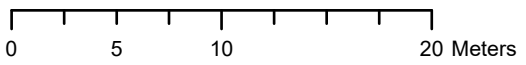
-  Designation
-  Affected Property
-  Designation Rollback
-  Property Boundaries



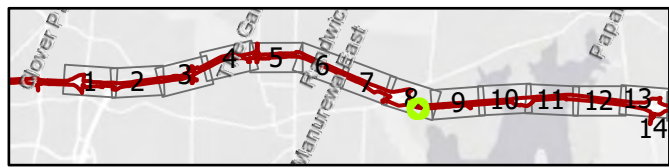




73 - 41A Brylee Drive, Conifer Grove, Takanini



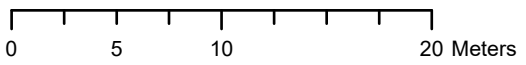
- Legend**
- Red outline: Designation
  - Blue outline: Affected Property
  - Yellow hatched area: Designation Rollback
  - White outline: Property Boundaries



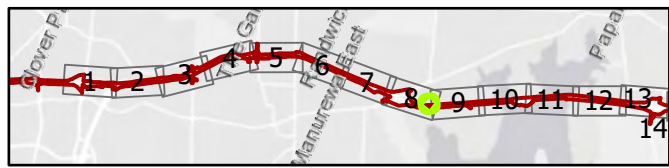




100 - 43 Balgowan Terrace, Conifer Grove, Takanini



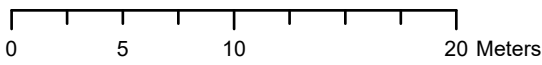
- Legend**
- Designation
  - Affected Property
  - Designation Rollback
  - Property Boundaries



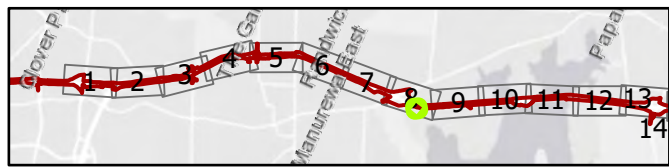




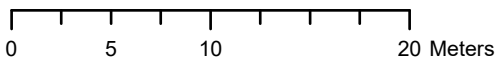
72 - 43 Brylee Drive, Conifer Grove, Takanini



- Legend**
- Designation
  - Affected Property
  - Designation Rollback
  - Property Boundaries

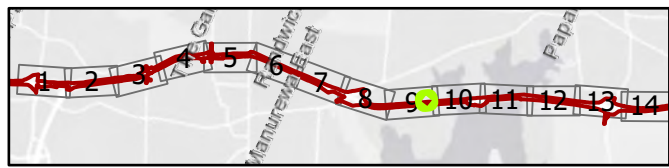




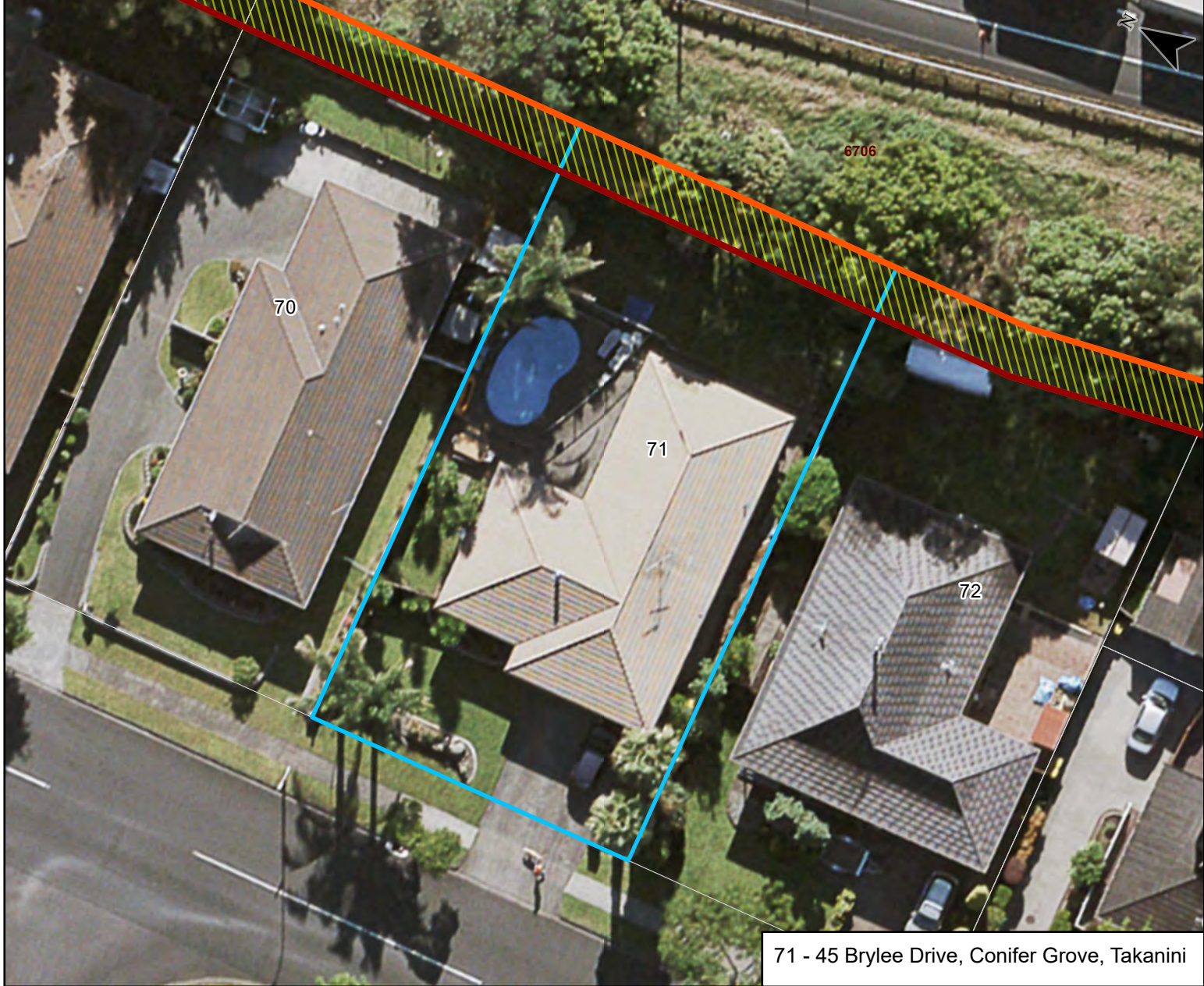


Legend

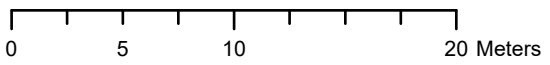
- Designation
- Affected Property
- Designation Rollback
- Property Boundaries



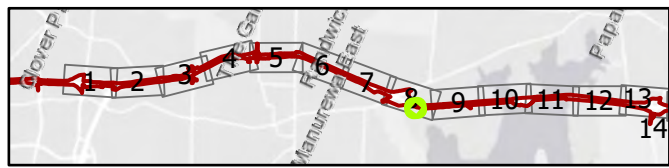




71 - 45 Brylee Drive, Conifer Grove, Takanini



- Legend**
- Designation
  - Affected Property
  - Designation Rollback
  - Property Boundaries







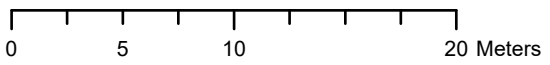
6706

69

70

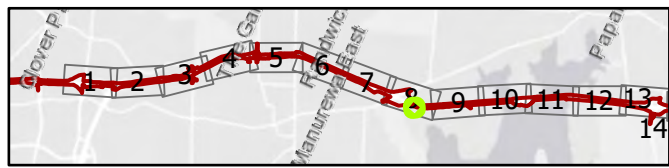
71

70 - 47 Brylee Drive, Conifer Grove, Takanini



Legend

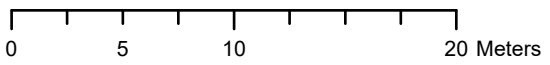
- Designation
- Designation Rollback
- Affected Property
- Property Boundaries





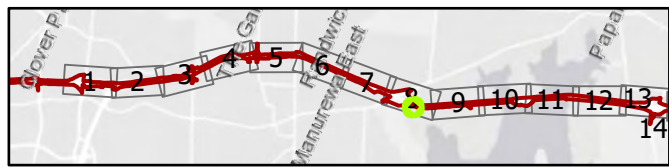


69 - 49 Brylee Drive, Conifer Grove, Takanini



Legend

- Designation
- Affected Property
- Designation Rollback
- Property Boundaries





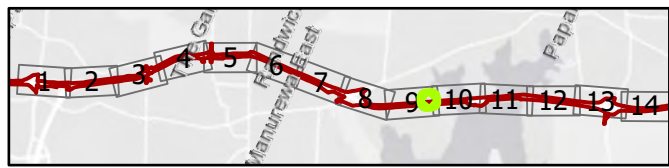


139 - 49 Kindergarten Drive, Conifer Grove Takanini

0 5 10 20 Meters

Legend

- Designation
- Affected Property
- Designation Rollback
- Property Boundaries







6706

67

68

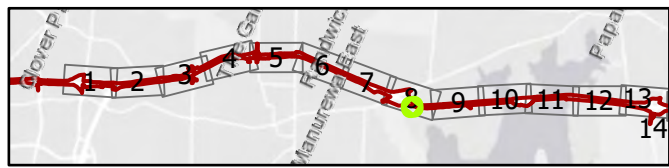
69

68 - 51 Brylee Drive, Conifer Grove, Takanini

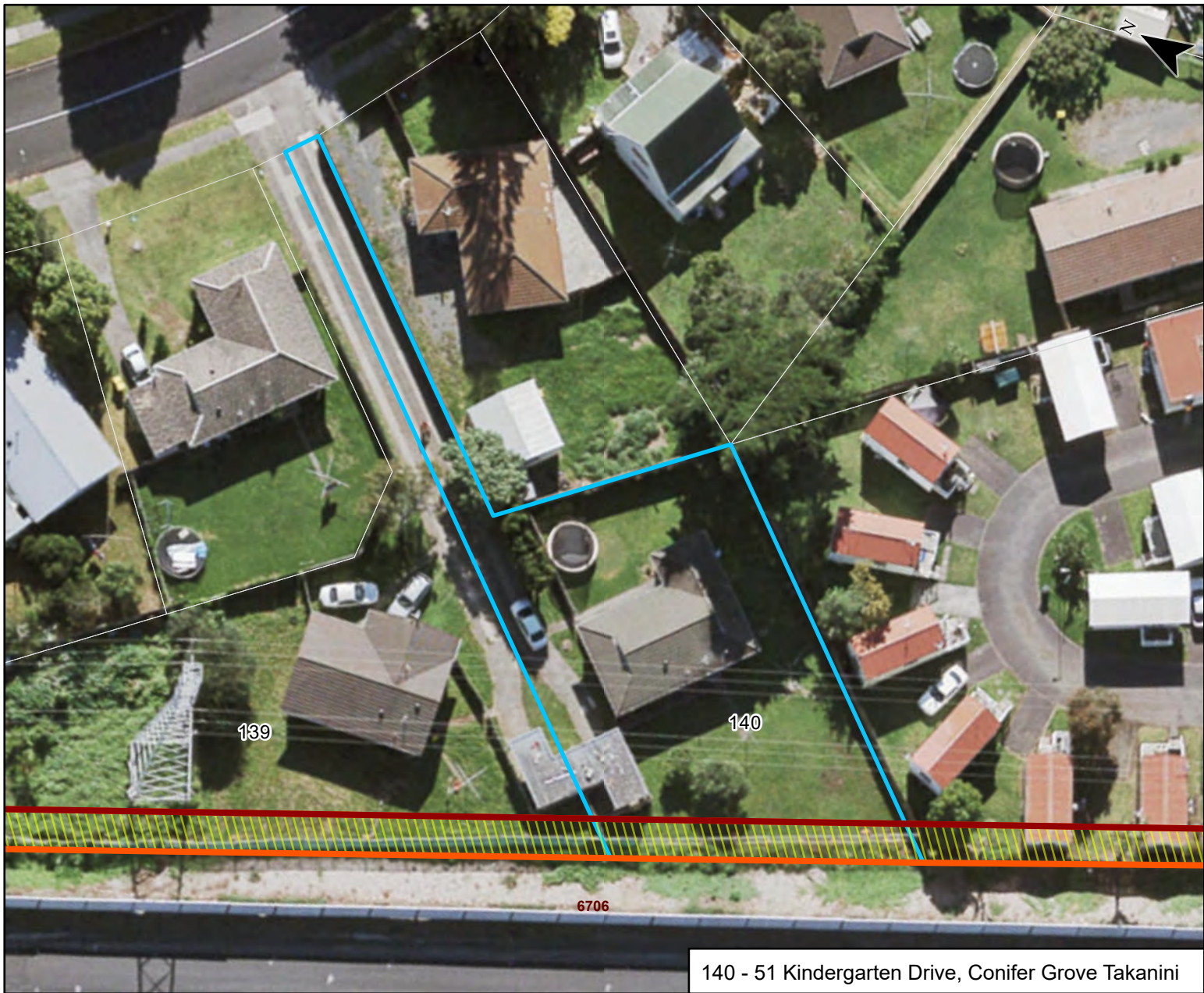
0 5 10 20 Meters

Legend

-  Designation
-  Affected Property
-  Designation Rollback
-  Property Boundaries









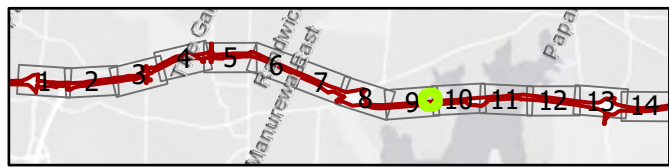


140 - 51 Kindergarten Drive, Conifer Grove Takanini

0 5 10 20 Meters

Legend  
 Designation  
 Affected Property

 Designation Rollback  
 Property Boundaries





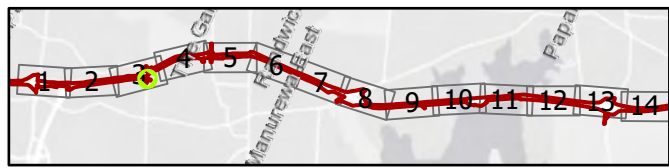


8 - 71 Orams Rd, Manurewa

0 2.5 5 10 Meters

Legend

- Designation
- Affected Property
- Designation Rollback
- Property Boundaries





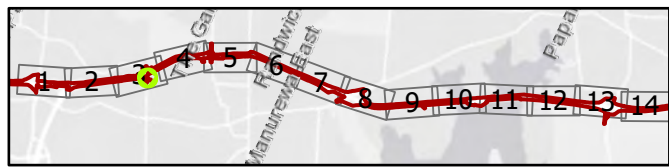


9 - 73 Orams Rd, Manurewa

0 3.75 7.5 15 Meters

Legend

-  Designation
-  Designation Rollback
-  Affected Property
-  Property Boundaries







40 - 95A & B Shifnal Drive, Randwick Park

0 10 20 40 Meters

Legend

- Designation
- Affected Property
- Designation Rollback
- Property Boundaries







41 - 97 Shifnal Drive, Randwick Park

0 10 20 40 Meters

- Legend**
- Designation
  - Affected Property
  - Designation Rollback
  - Property Boundaries



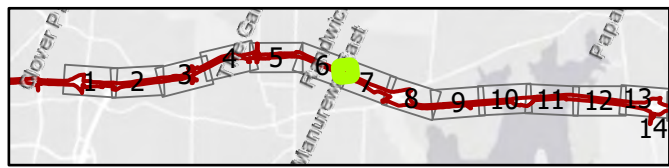




42 - 105 Shifnal Drive, Randwick Park

0 15 30 60 Meters

- Legend**
- Designation
  - Affected Property
  - Designation Rollback
  - Property Boundaries







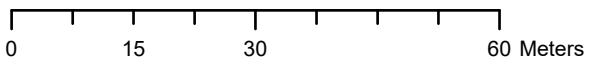
43 - 115 Shifnal Drive, Randwick Park

0 15 30 60 Meters

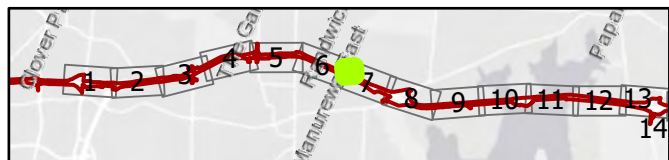
- Legend**
- Designation
  - Affected Property
  - Designation Rollback
  - Property Boundaries







- Legend**
- Designation
  - Affected Property
  - Designation Rollback
  - Property Boundaries



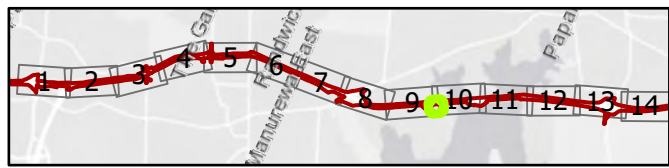




0 10 20 40 Meters

Legend

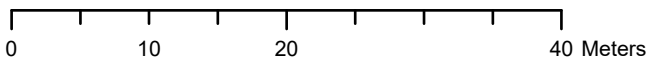
-  Designation
-  Affected Property
-  Designation Rollback
-  Property Boundaries



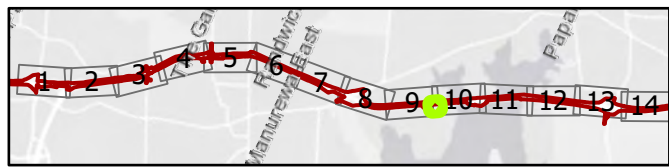




118 - 183C Walter Stevens Drive, Conifer Grove, Takanini



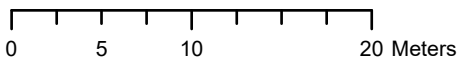
- Legend**
- Designation
  - Designation Rollback
  - Affected Property
  - Property Boundaries





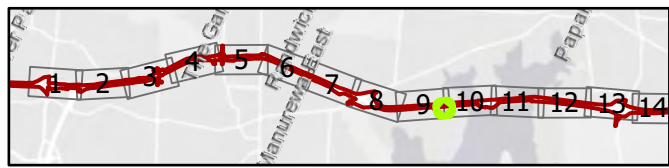


117 - 187A Walter Stevens Drive, Conifer Grove, Takanini



Legend

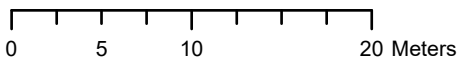
- Designation
- Affected Property
- Designation Rollback
- Property Boundaries



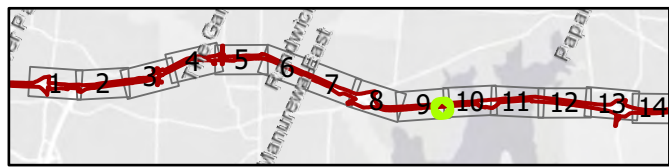




116 - 187B Walter Stevens Drive, Conifer Grove, Takanini



- Legend**
- Red outline: Designation
  - Blue outline: Affected Property
  - Yellow hatched box: Designation Rollback
  - White outline box: Property Boundaries







6706

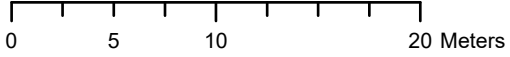
113

114

115

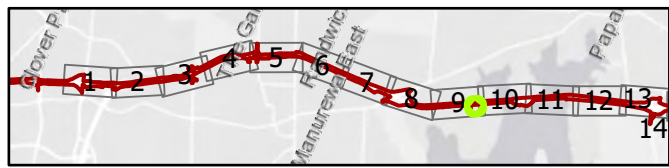
116

115 - 191 Walter Stevens Drive, Conifer Grove, Takanini



Legend

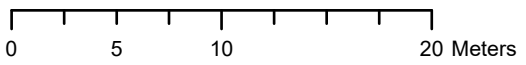
-  Designation
-  Affected Property
-  Designation Rollback
-  Property Boundaries





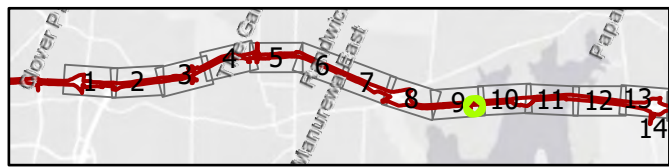


114 - 193 Walter Stevens Drive, Conifer Grove, Takanini



Legend

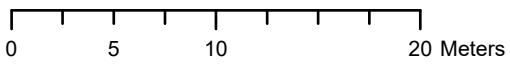
- Designation
- Affected Property
- Designation Rollback
- Property Boundaries





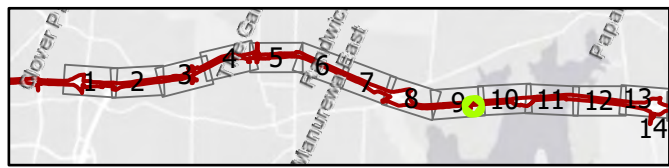


113 - 195 Walter Stevens Drive, Conifer Grove, Takanini



Legend

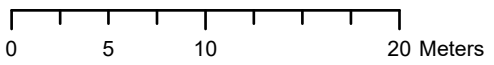
-  Designation
-  Affected Property
-  Designation Rollback
-  Property Boundaries





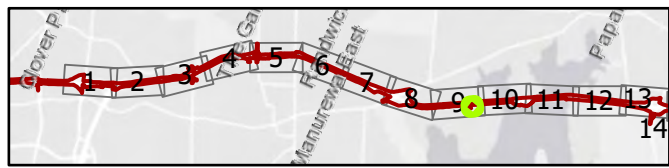


112 - 197 Walter Stevens Drive, Conifer Grove, Takanini



Legend

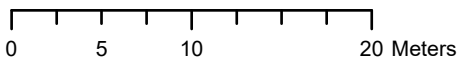
- Designation
- Affected Property
- Designation Rollback
- Property Boundaries



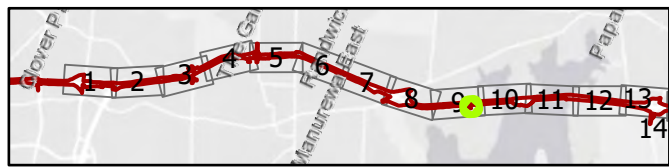




111 - 199 Walter Stevens Drive, Conifer Grove, Takanini

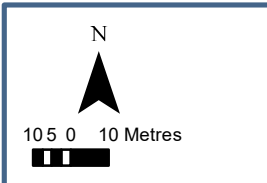
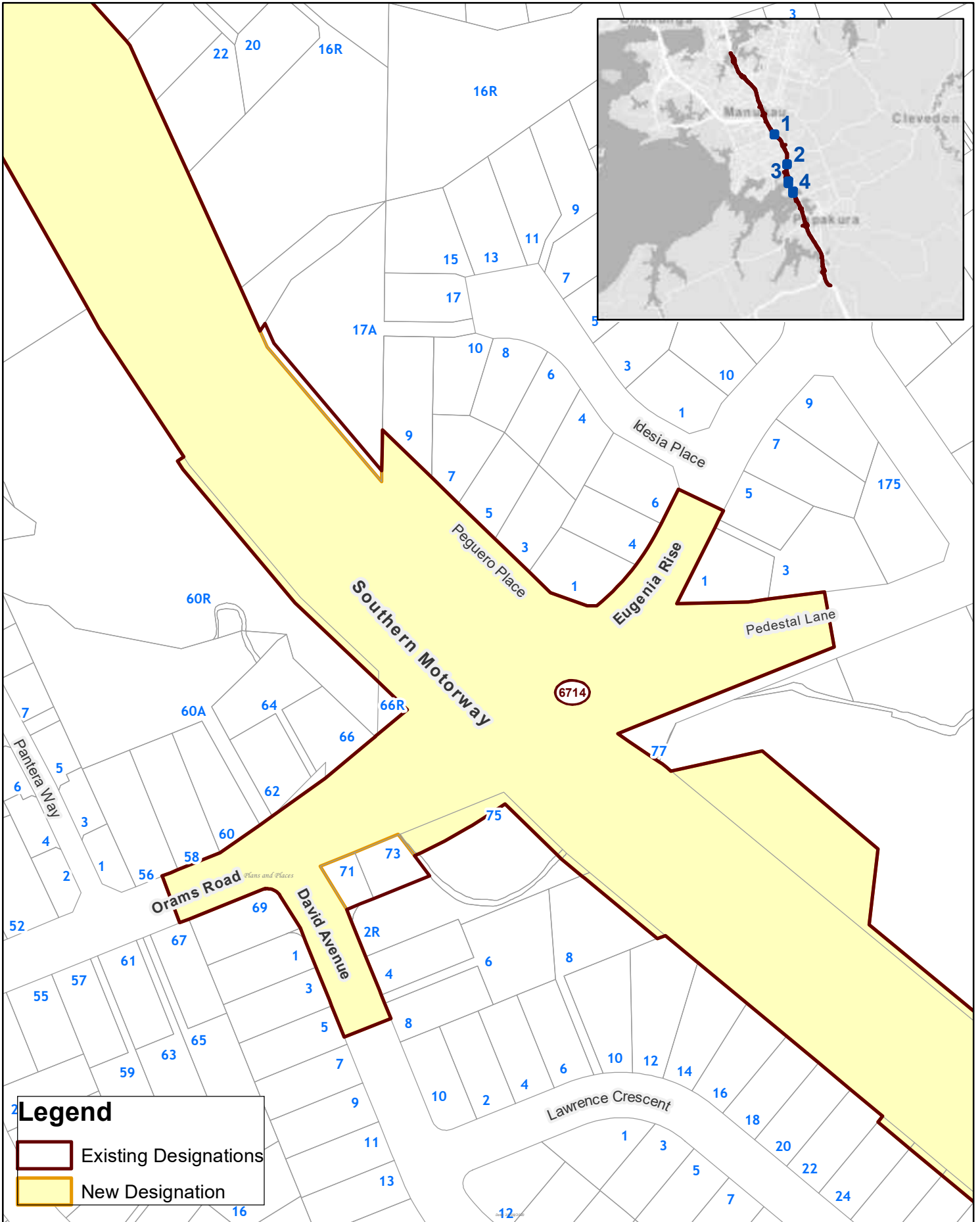


- Legend**
- Designation
  - Affected Property
  - Designation Rollback
  - Property Boundaries



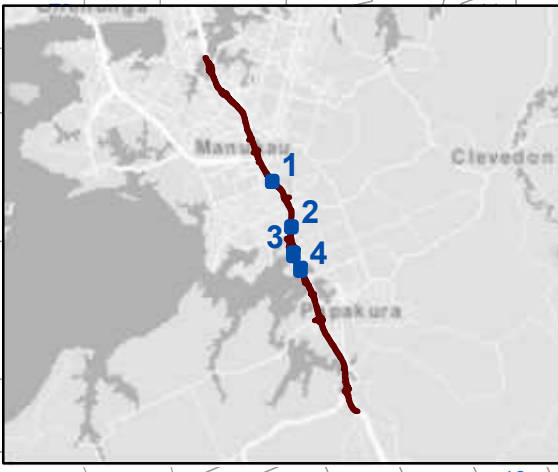
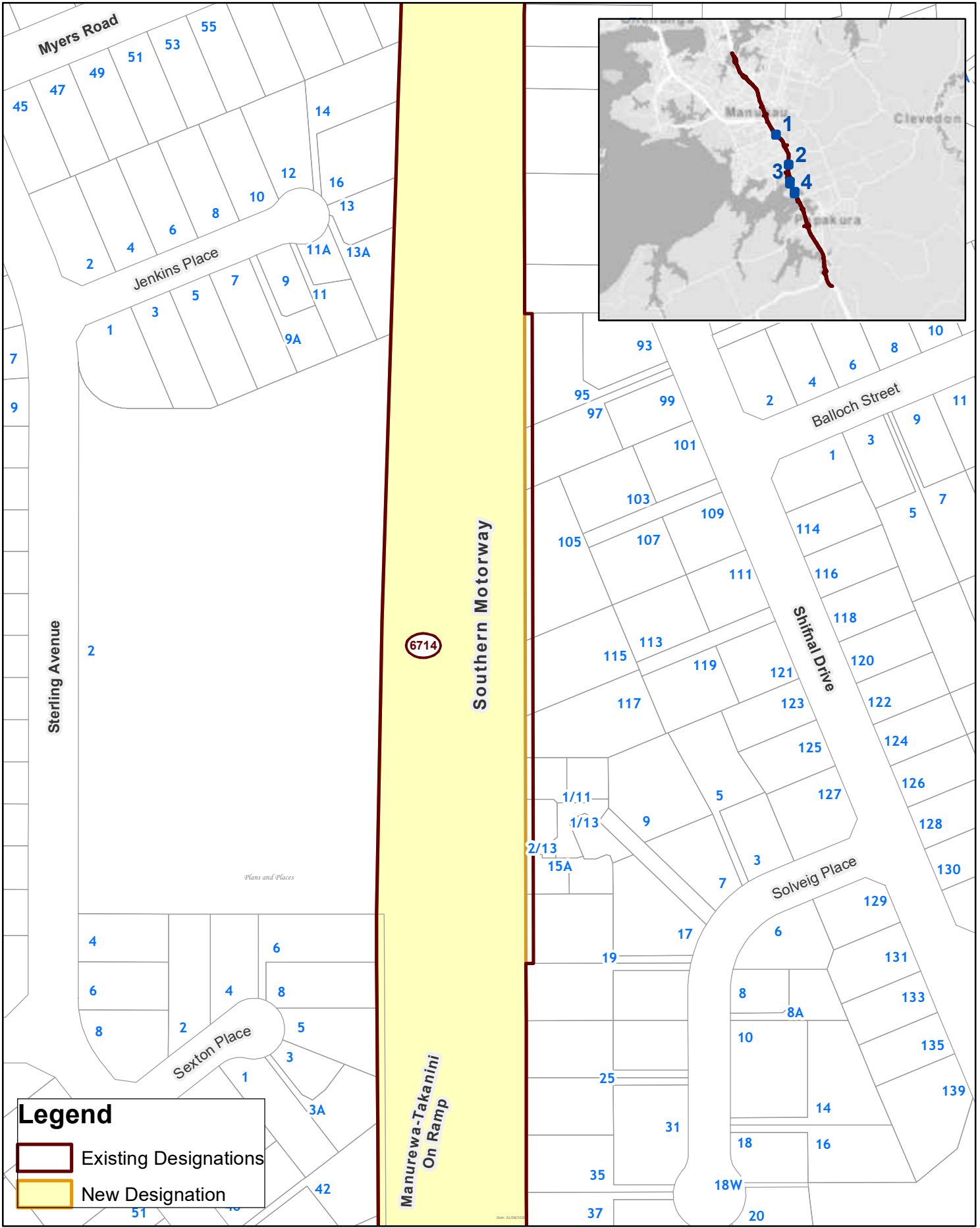


## Attachment 2: Updated GIS Viewer



Alteration to Designation 6714 and Designation 6706





**Legend**

- Existing Designations
- New Designation

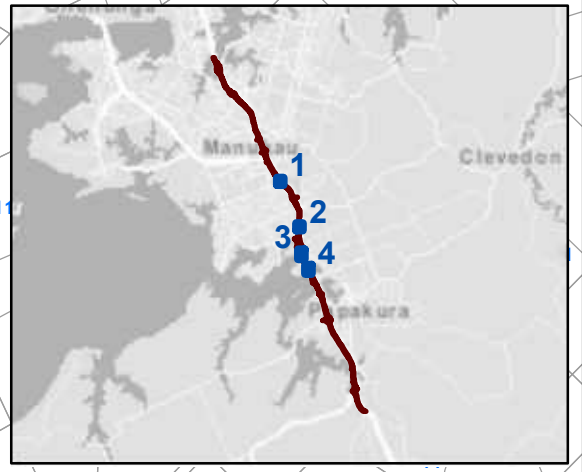
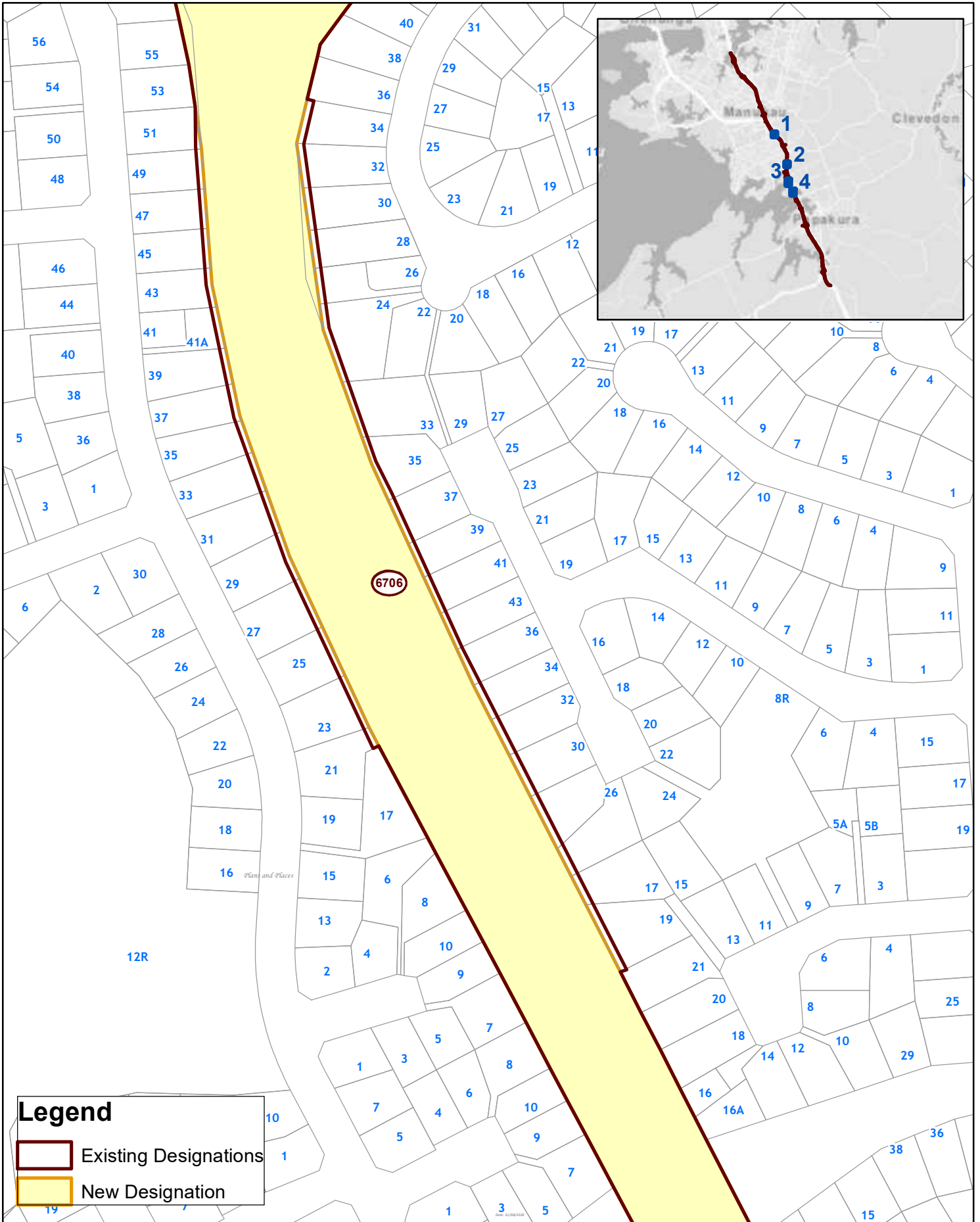
N

10 5 0 10 Metres



Alteration to Designation 6714 and Designation 6706

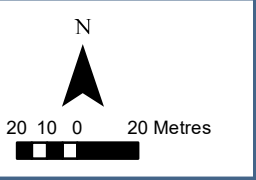
**Auckland Council**

Te Kaunihera o Tamaki Makaurau



**Legend**

-  Existing Designations
-  New Designation



**Alteration to Designation 6714 and Designation 6706**





